TYPE	YEAR	PROJECT NO.	SHEET NO.
CONST.	2009	18006-3210-04	35T

TENNESSEE D.O.T.
DESIGN DIVISION
FILE NO.

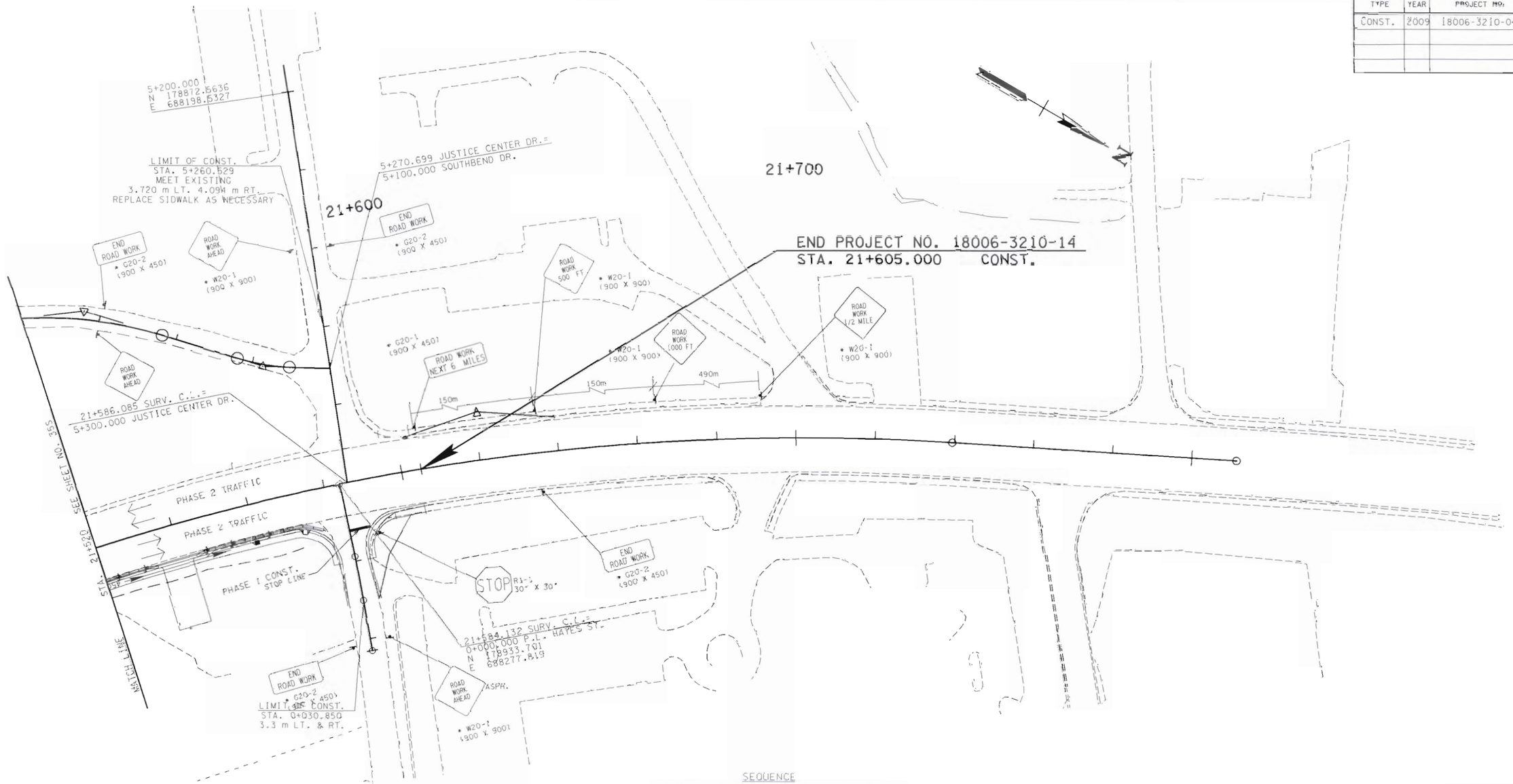

SEQUENCE

PHASE 2: TRAFFIC STILL ON EXISTING ROADWAY
ADJUST PORTABLE BARRIER RAIL AS NEEDED.

* SIGNS REMAINING FROM PHASE 1 TRAFFIC CONTROL PLANS.

FOR CONST. FIELD REVIEW ONLY

METRIC

STATE OF TENNESSEE
DEPARTMENT OF TRANSPORTATION
BUREAU OF PLANNING & DEVELOPMENT

TRAFFIC CONTROL PLAN
PHASE _2_
STA. 21 +520 TO STA. 21 +810

SCALE: 1:500
S.R. 28 / U.S. 127

24-FEB-2010 16:08
\\JJ02WFOlchot.fenn\02Shared\Design County Folders\Cumberland\SR28sawmillroad\cumb28\0\cumb28\Final\Roolgn\2005\Construction plansJB\Constprintplansheets\CM28L35T.SHT

Survey & Design Division

TENNESSEE D.O.T.
DESIGN DIVISION
FILE NO.

TYPE	YEAR	PROJECT NO.	SHEET NO.
CONST.	2009	38006-3209-04	35U

SEQUENCE

PHASE 2: TRAFFIC ON EXISTING ROADWAY INSTALL TRAFFIC CONTROL DEVICES. BUILD DRAINAGE STRUCTURES AND ROADWAY.

* SIGNS REMAINING FROM PHASE 1 TRAFFIC CONTROL PLANS.

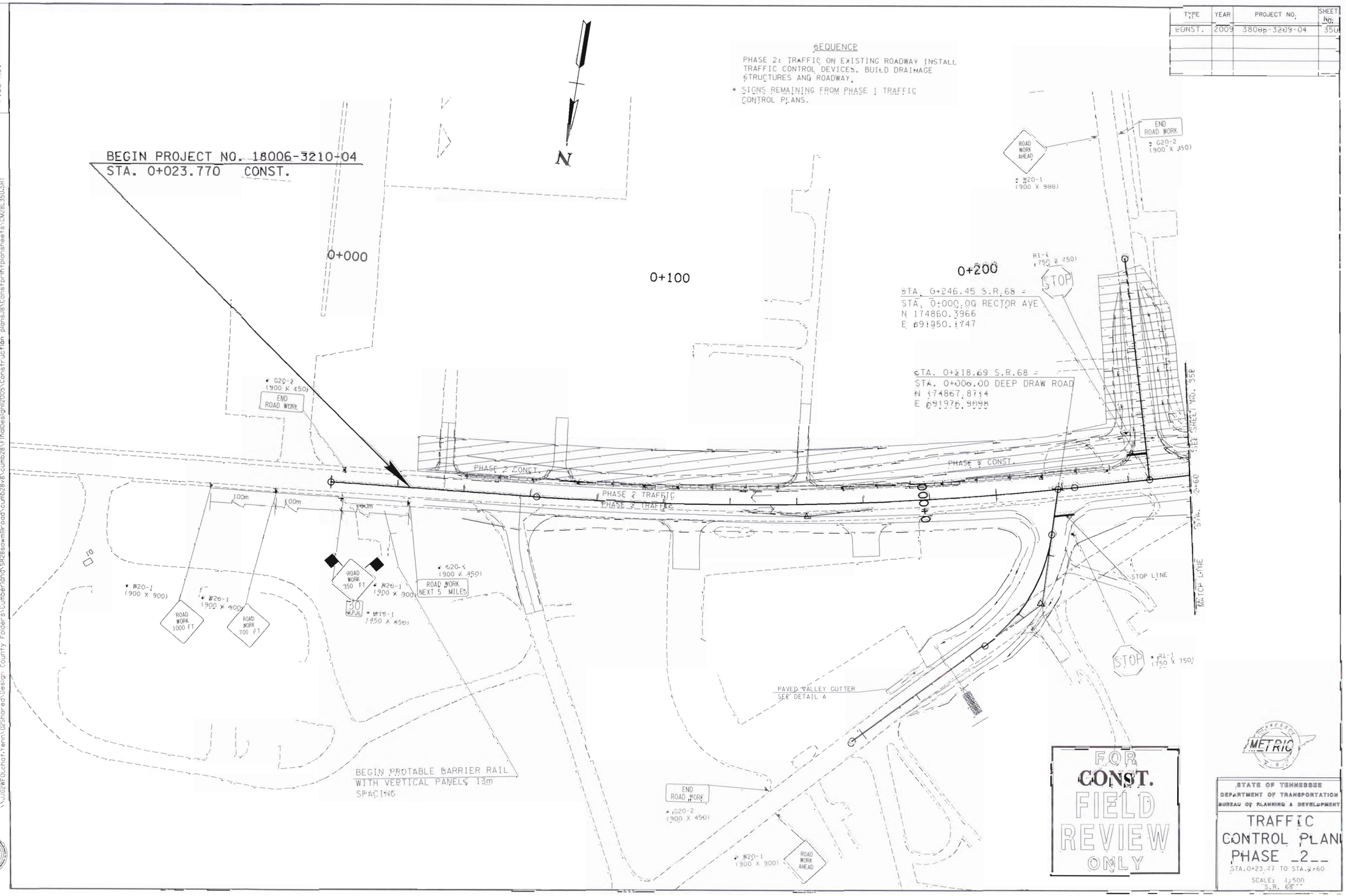

FOR CONST. FIELD REVIEW ONLY

METRIC

STATE OF TENNESSEE
DEPARTMENT OF TRANSPORTATION
BUREAU OF PLANNING & DEVELOPMENT

TRAFFIC CONTROL PLAN
PHASE 2
STA.0+23.77 TO STA.2+60
SCALE: 1:500
S.R. 68

24-FEB-2010 16:08
\\wj02wf01chat-tenn\02shared\Design County Folders\Cumberland\SR28sawmillroad\cumb28v8\cumb28\FinalDesign\2005\Construction plans\BY\ConstprInt\plansheets\CM28L35U.SHT

Survey & Design Division

TYPE	YEAR	PROJECT NO:	SHEET NO.
CONST.	2009	18006-3210-04	36

TENNESSEE D.O.T.
DESIGN DIVISION
FILE NO.

SEQUENCE

PHASE 3: INSTALL TRAFFIC CONTROL DEVICES.
SHIFT TRAFFIC AS NEEDED WITH FLAGMAN.

* SIGNS REMAINING FROM PHASE 1 TRAFFIC CONTROL PLANS.

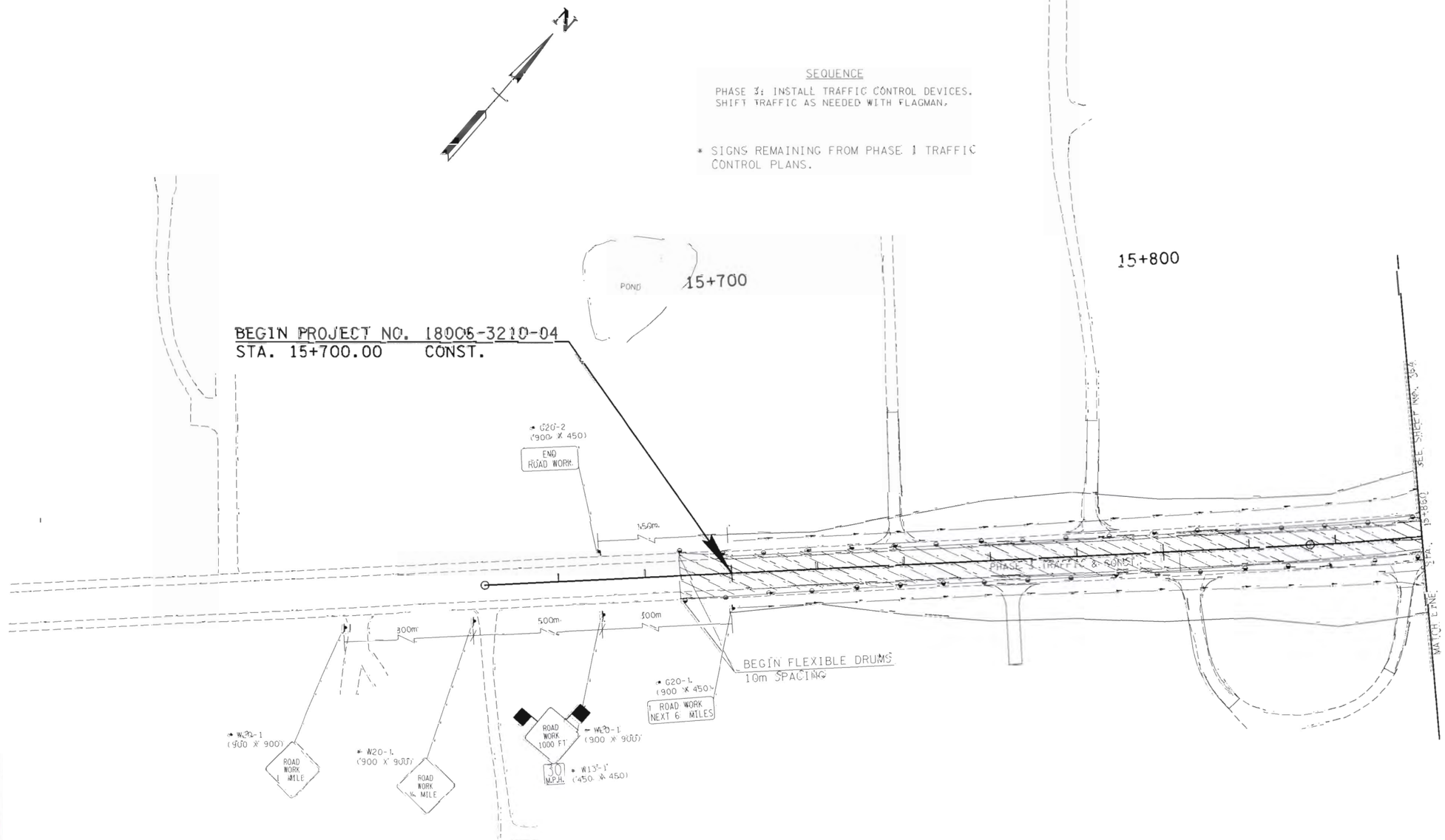

TRAFFIC CONTROL LEGEND	
SYMBOL	ITEM
	TEMP. TRAFFIC CONTROL SIGN
	TEMPORARY ATTENUATOR
	PORTABLE BARRIER RAIL (WITH SINGLE VERTICAL PANELS)
	TRAFFIC FLOW
	WARNING FLAGS (ON SIGN)
	WARNING LIGHT TYPE "C" (STEADY)
	FLEXIBLE DRUMS (CHANNELIZING)
	WORK ZONE

FOR CONST. FIELD REVIEW ONLY

METRIC

COORDINATE VALUES ARE NAD/83(1995) AND ARE DATUM ADJUSTED BY THE FACTOR 0.9996 & DIST. TO THE NORTH

STATE OF TENNESSEE
DEPARTMENT OF TRANSPORTATION
BUREAU OF PLANNING & DEVELOPMENT

TRAFFIC CONTROL PLAN
PHASE _3_
STA.15 +700 TO STA.15 +860

SCALE: 1:500
S.R. 28 / U.S. 127

24-FEB-2010 16:08
\\J02ff01chat.tenn.02Shared\Design County Folders\Cumberland\SR28sawmillroad\cumb28v8\cumb28\FinalDesign\2005\Construction plans\B\ConstprintplansheetsCM28L36.sht

Survey & Design Division

TYPE	YEAR	PROJECT NO.	SHEET NO.
CONST.	2009	38006-3210-04	36A

TENNESSEE D.O.T.
DESIGN DIVISION
FILE NO.

SEQUENCE

PHASE 3: INSTALL TRAFFIC CONTROL DEVICES.
SHIFT TRAFFIC AS NEEDED WITH FLAGMAN.

** SIGNS REMAINING FROM PHASE 2 TRAFFIC CONTROL PLANS.

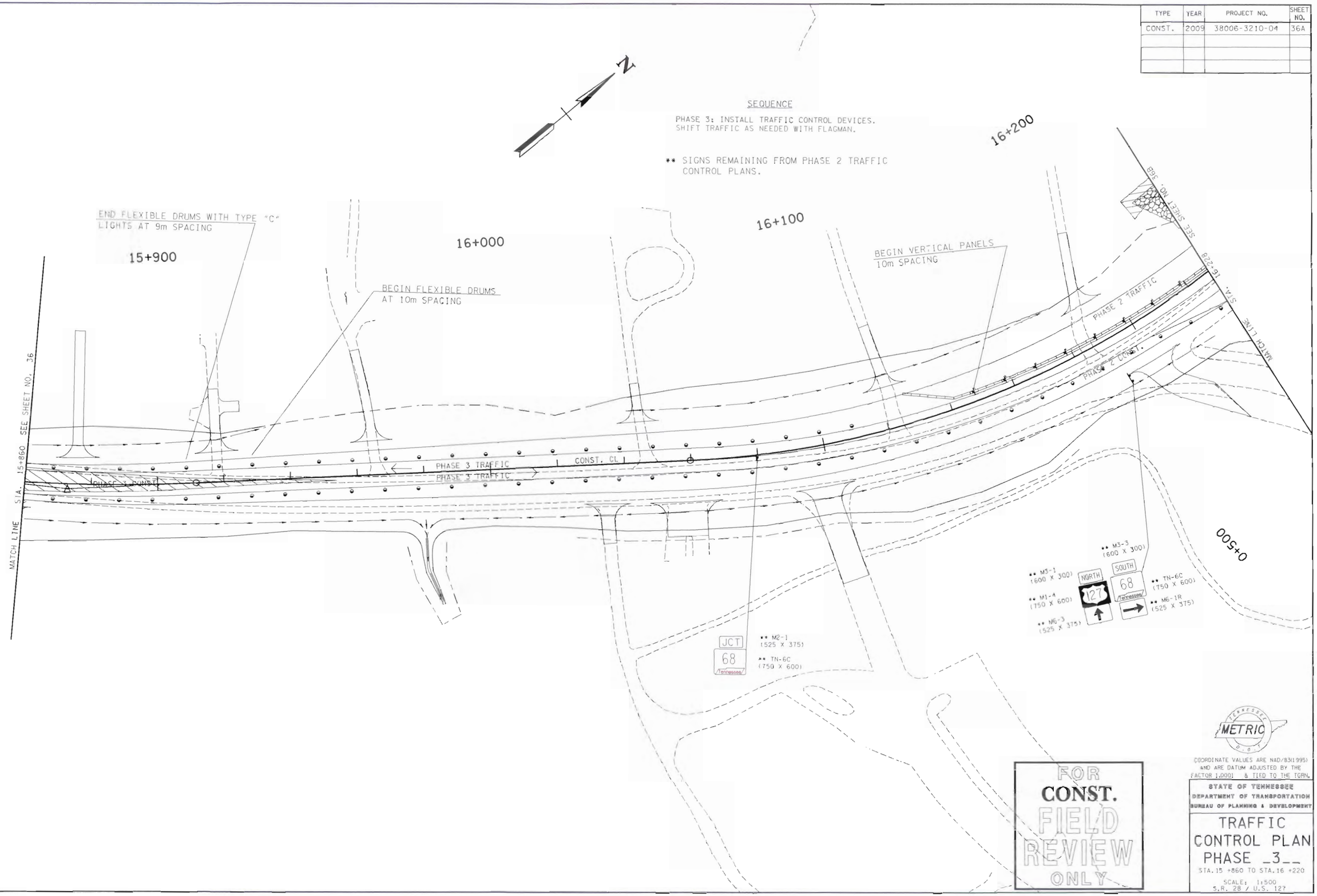

FOR CONST.
FIELD REVIEW ONLY

METRIC

COORDINATE VALUES ARE NAD/83(1995) AND ARE DATUM ADJUSTED BY THE FACTOR 1.0001 & TIED TO THE TGRN.

STATE OF TENNESSEE
DEPARTMENT OF TRANSPORTATION
BUREAU OF PLANNING & DEVELOPMENT

TRAFFIC CONTROL PLAN PHASE _3__

STA.15 +860 TO STA.16 +220

SCALE: 1:500
S.R. 28 / U.S. 127

24-FEB-2010 16:08
\\JJ02WF01.chat.tenn\02Shared\Design County Folders\Cumberland\SR28sawmillroad\cumb28v8\cumb28\FinalDesign2005\Construction plansJB\ConstprintplansheetS\CM28L36A.sht

Survey & Design Division

TENNESSEE D.O.T.
DESIGN DIVISION
FILE NO.

TYPE	YEAR	PROJECT NO.	SHEET NO.
CONST.	2009	18006-3210-04	36B

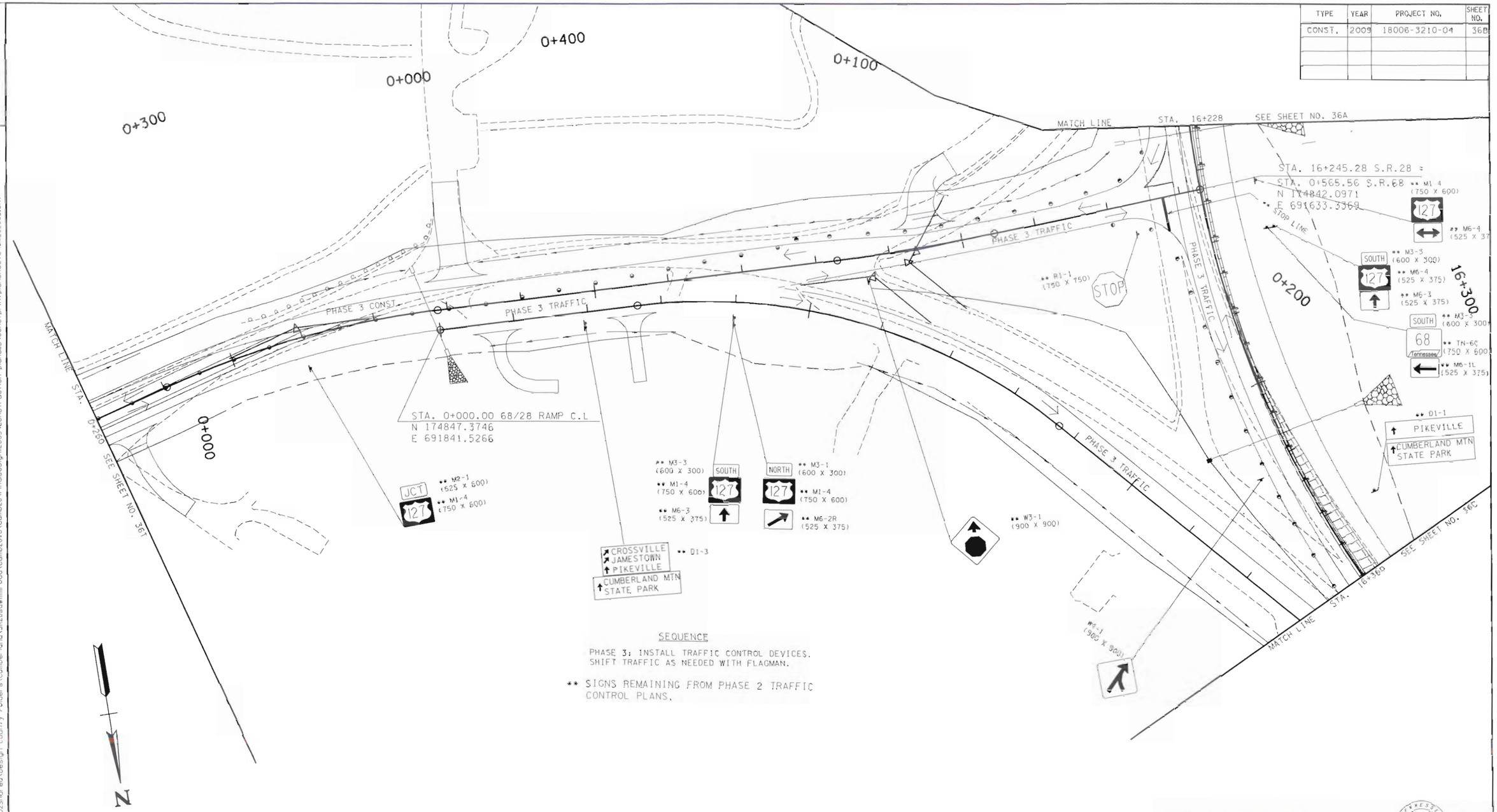

SEQUENCE

PHASE 3: INSTALL TRAFFIC CONTROL DEVICES.
SHIFT TRAFFIC AS NEEDED WITH FLAGMAN.

** SIGNS REMAINING FROM PHASE 2 TRAFFIC CONTROL PLANS.

FOR CONST. FIELD REVIEW ONLY

METRIC

STATE OF TENNESSEE
DEPARTMENT OF TRANSPORTATION
BUREAU OF PLANNING & DEVELOPMENT

TRAFFIC CONTROL PLAN
PHASE _3__
STA.16 +228 TO STA.16 +360

SCALE: 1:500
S.R 28 / US 127

24-FEB-2010 16:08
\\JJ02WF0ichat.tenn\02Shared\Design County Folders\Cumberland\SR28&awmillroad\cumb28v8\cumb28\FinalDesign2005\Construction plans.JB\Constprintplansheets\CM28L36B.sht

Survey & Design Division

TYPE	YEAR	PROJECT NO.	SHEET NO.
CONST.	2009	38006-3210-04	36C

TENNESSEE D.O.T.
DESIGN DIVISION
FILE NO.

SEQUENCE

PHASE 3: MOVE TRAFFIC ON PREVIOUS BUILT ROADWAY AND BUILD DRAINAGE STRUCTURES AND ROADWAY.

* SIGNS REMAINING FROM PHASE 1 TRAFFIC CONTROL PLANS.

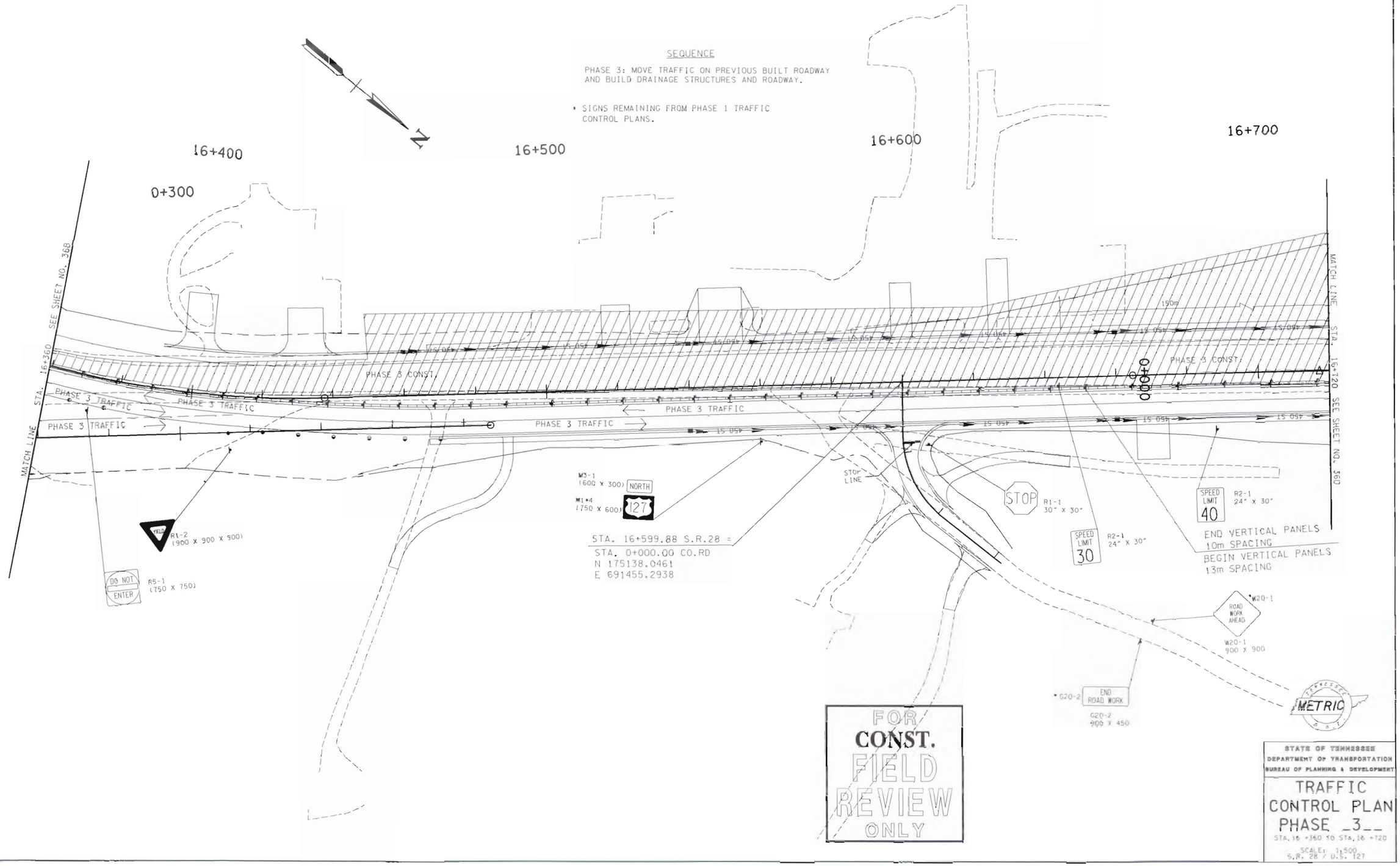

FOR CONST. FIELD REVIEW ONLY

STATE OF TENNESSEE
DEPARTMENT OF TRANSPORTATION
BUREAU OF PLANNING & DEVELOPMENT

TRAFFIC CONTROL PLAN PHASE _3__

STA. 16 +360 TO STA. 16 +720

SCALE: 1:500
S.R. 28 / U.S. 127

24-FEB-2010 16:08
\\JJ02NFO\chat-fenn\02Shared\Design County Folders\Cumberland\SR28sawmill-oad\cumb28\8\cumb28\FinalDesign\2005\Construction plans\B\Constpr\ntplansheets\CM28L36C.sht

Survey & Design Division

TENNESSEE D.O.T.
DESIGN DIVISION
FILE NO.

TYPE	YEAR	PROJECT NO.	SHEET NO.
CONST.	2009	18006-3210-04	36D

SEQUENCE

PHASE 3: MOVE TRAFFIC ON PREVIOUS BUILT ROADWAY AND BUILD DRAINAGE STRUCTURES AND ROADWAY.

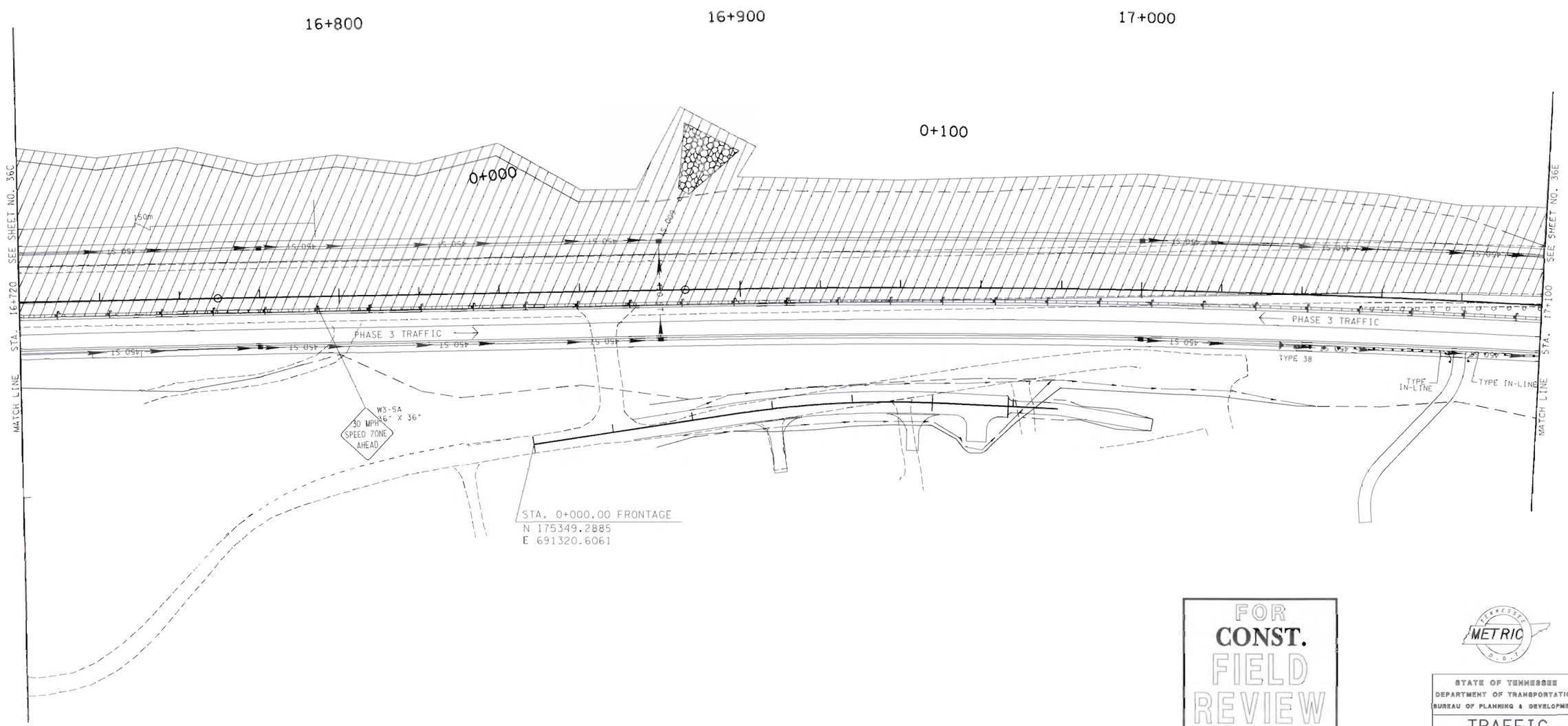

FOR CONST. FIELD REVIEW ONLY

STATE OF TENNESSEE
DEPARTMENT OF TRANSPORTATION
BUREAU OF PLANNING & DEVELOPMENT

TRAFFIC CONTROL PLAN PHASE _3__

STA.16 +720 TO STA.17 +100

SCALE: 1:500
S.R. 28 / U.S. 127

24-FEB-2010 16:08
\\JJ02WF01.chat.tenn\D2Shared\Design County Folders\Cumberland\SR28sawmillroad\cumb28v8\cumb28\FinalDesign\2005\Construction plans.JB\ConstprintplansheetsXM28L36D.sht

TENNESSEE D.O.T.
DESIGN DIVISION
FILE NO.

TYPE	YEAR	PROJECT NO.	SHEET NO.
CONST.	2009	18006-3210-04	36E

SEQUENCE

PHASE 3: MOVE TRAFFIC ON PREVIOUS BUILT ROADWAY AND BUILD DRAINAGE STRUCTURES AND ROADWAY.

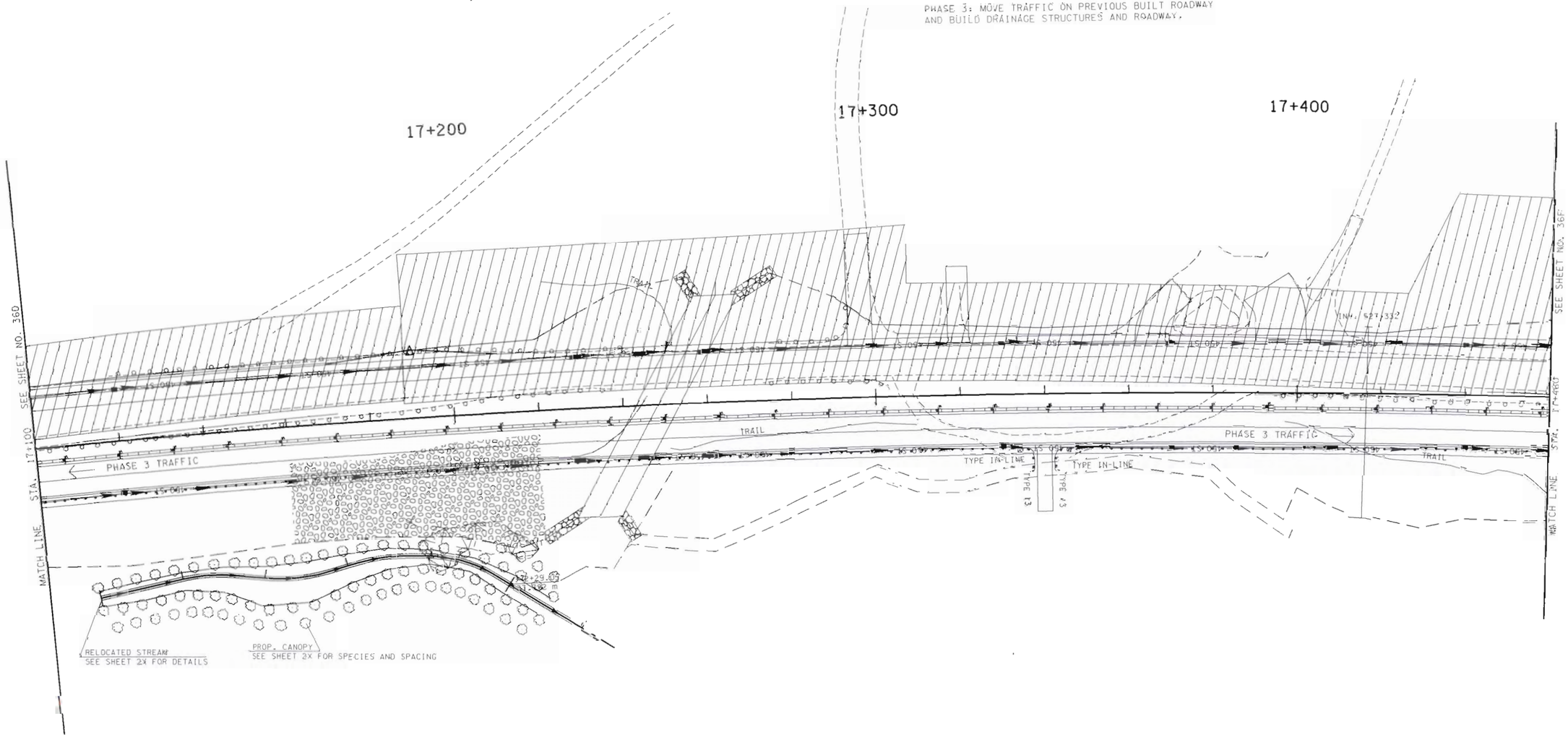

FOR CONST. FIELD REVIEW ONLY

METRIC

STATE OF TENNESSEE
DEPARTMENT OF TRANSPORTATION
BUREAU OF PLANNING & DEVELOPMENT

TRAFFIC CONTROL PLAN
PHASE 3
STA. 17 +100 TO STA. 17 +460

SCALE: 1:500
S.R. 28 / U.S. 127

24-FEB-2010 16:08
\\JJ02WF01\chatt\tenn\02Shared\Design County Folders\Cumberland\SR28sawmillroad\cumb28\8\cumb28\FinalDesign\2005\Construction plans\R\Constprint\plansheets\DW28L36E.sht

TENNESSEE D.O.T.
DESIGN DIVISION
FILE NO.

TYPE	YEAR	PROJECT NO.	SHEET NO.
CONST.	2009	18006-3210-04	36F

SEQUENCE

PHASE 3: MOVE TRAFFIC ON PREVIOUS BUILT ROADWAY AND BUILD DRAINAGE STRUCTURES AND ROADWAY.

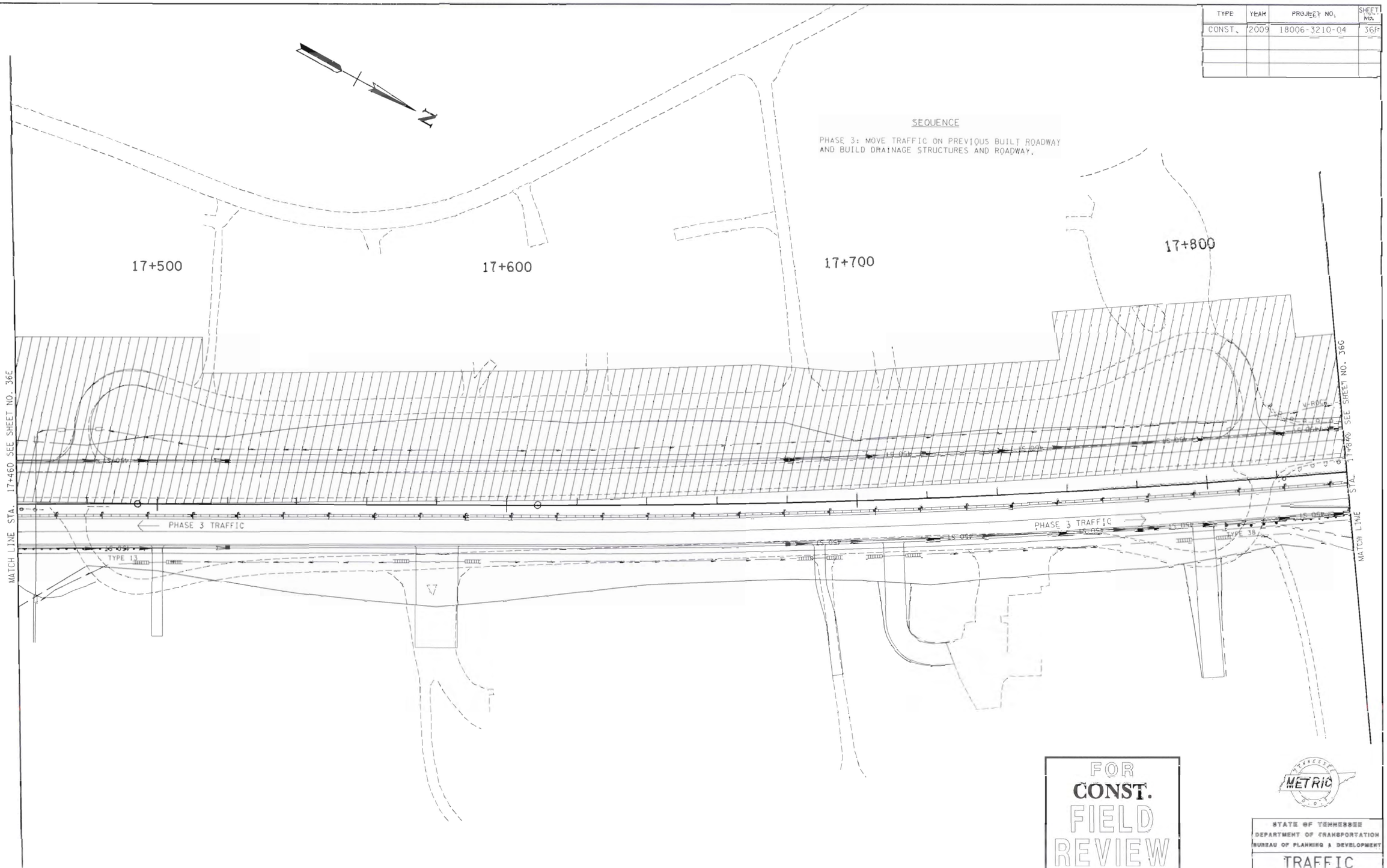

FOR CONST. FIELD REVIEW ONLY

METRIC

STATE OF TENNESSEE
DEPARTMENT OF TRANSPORTATION
BUREAU OF PLANNING & DEVELOPMENT

TRAFFIC CONTROL PLAN PHASE 3

STA. 17+460 TO STA. 17+840

SCALE: 1:500

S.R. 28 / U.S. 127

24-FEB-2010 16:09
\\JU02WF01.chat.tenn\02Shared\Design County Folders\Cumberland\SR28sawmill-road\cumb28v8\cumb28\FinalDesign\2005\Construction plans\B\Constprintplansheets\CM28L36F.sht

Survey & Design Division

TYPE	YEAR	PROJECT NO.	SHEET NO.
CONST.	2009	18006-3210-04	36G

TENNESSEE D.O.T.
DESIGN DIVISION
FILE NO.

SEQUENCE

PHASE 3: MOVE TRAFFIC ON PREVIOUS BUILT ROADWAY AND BUILD DRAINAGE STRUCTURES AND ROADWAY.

* SIGNS REMAINING FROM PHASE 1 TRAFFIC CONTROL PLANS.

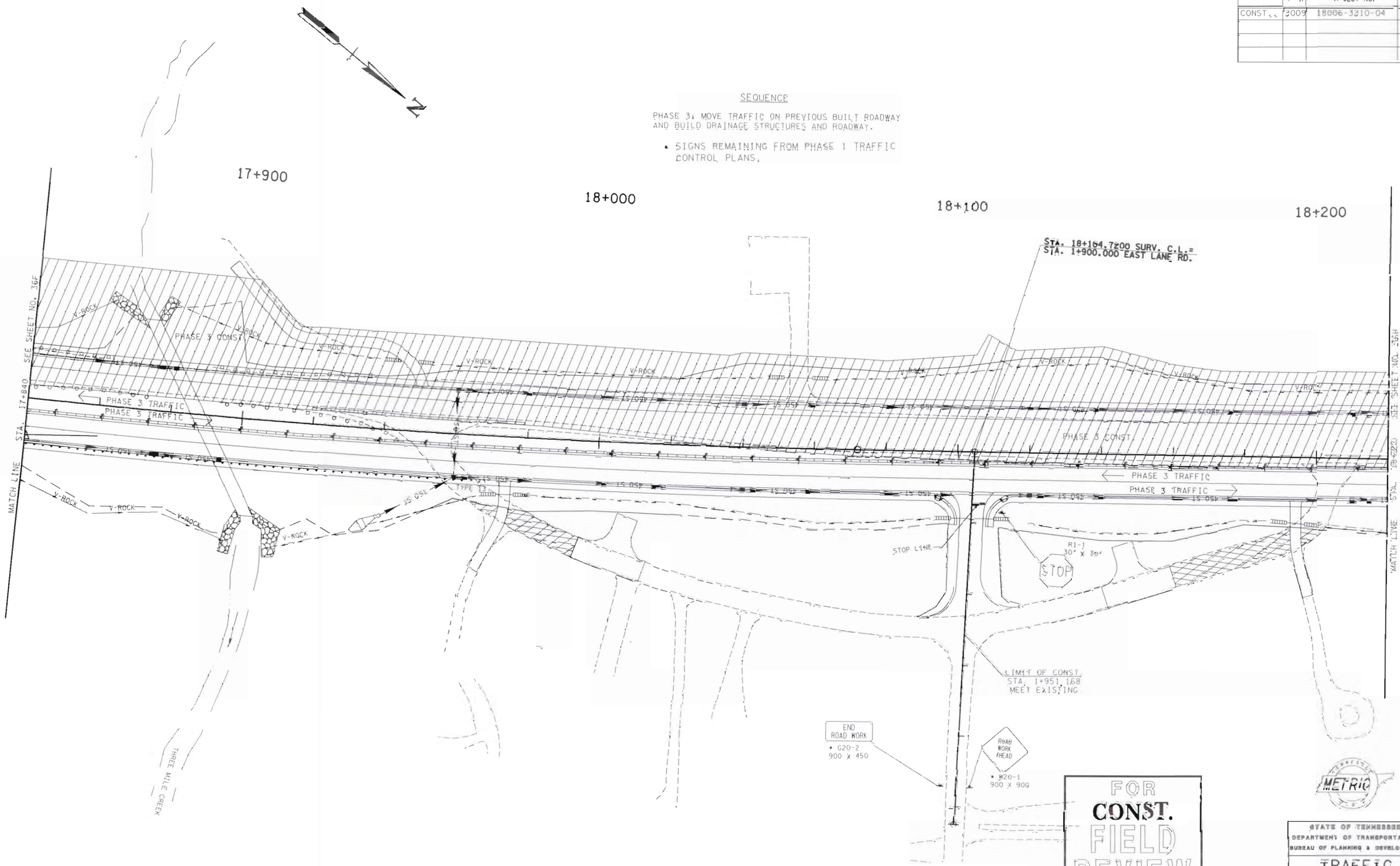

STATE OF TENNESSEE
DEPARTMENT OF TRANSPORTATION
BUREAU OF PLANNING & DEVELOPMENT

TRAFFIC
CONTROL PLAN
PHASE _3__

STA. 17+840 TO STA. 18+220

SCALE: 1:500
S.R. 28 ; U.S. 127

24-FEB-2010 16:09
\\JJ02WFDL\chat.tenn\D2Shared\Design County Folders\Cumberland\SR28sawmillroad\cumb28v8\cumb28\FinalDesign\2009\Construction plans\B\Constprintplnsheets\CM28L360.sht

Survey & Design Division

TYPE	YEAR	PROJECT NO.	SHEET NO.
CONST.	2009	18006-3210-04	36H

TENNESSEE D.O.T.
DESIGN DIVISION
FILE NO.

SEQUENCE

PHASE 3: MOVE TRAFFIC ON PREVIOUS BUILT ROADWAY AND BUILD DRAINAGE STRUCTURES AND ROADWAY.

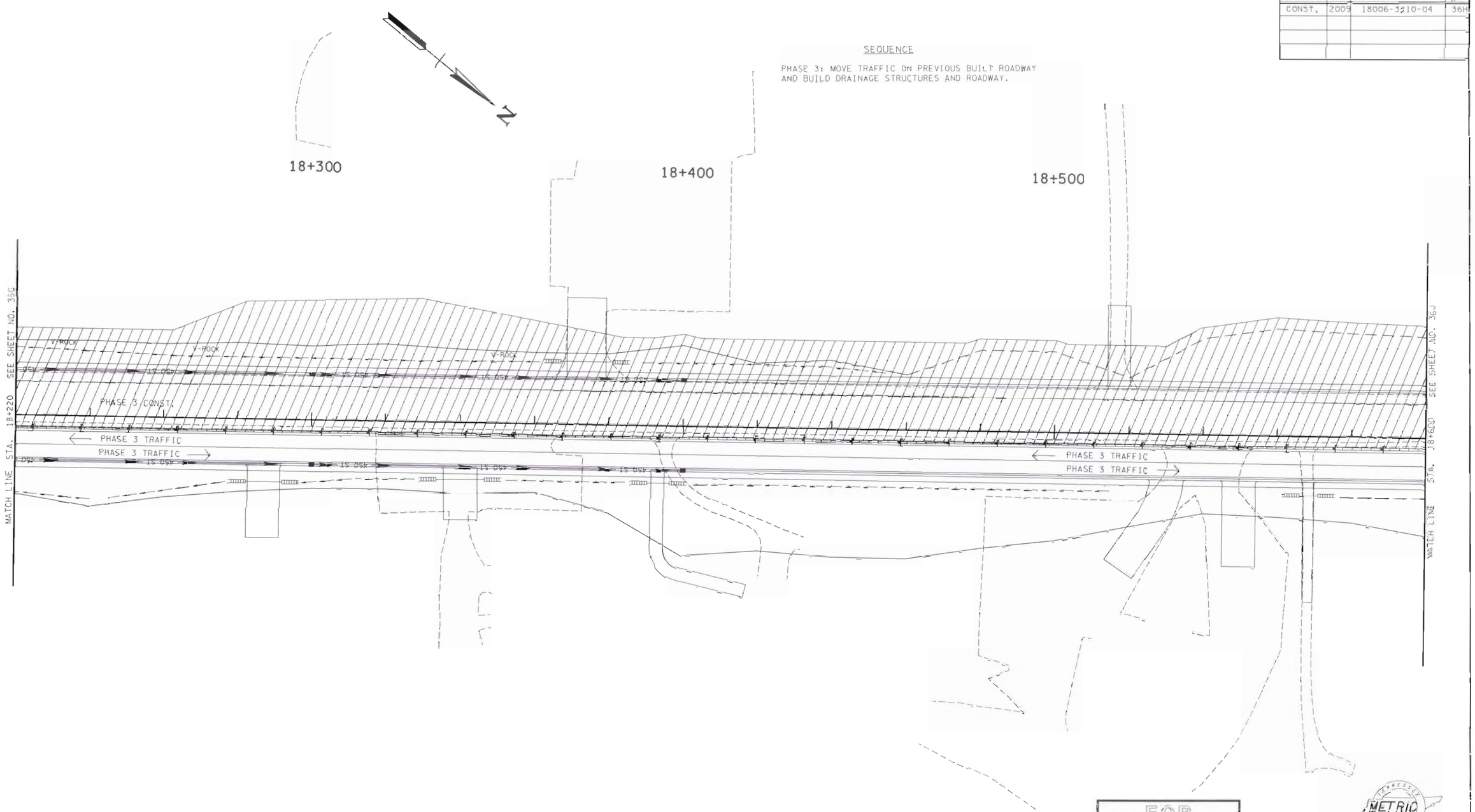

FOR CONST. FIELD REVIEW ONLY

METRIC

STATE OF TENNESSEE
DEPARTMENT OF TRANSPORTATION
BUREAU OF PLANNING & DEVELOPMENT

TRAFFIC CONTROL PLAN
PHASE 3
STA.18 +220 TO STA.18 +600

SCALE: 1:500
S.R. 28 / U.S. 127

24-FEB-2009 16:09
\\JU02W70chat-tenn\D2Shared\Design County Folders\Cumberland\SR28sowhiteroad\cumb28x8\cumb28x8\FinalDesign\2009\Construction plans\B\Construction plansheets\CM28L36H.sht

Survey & Design Division

TYPE	YEAR	PROJECT NO.	SHEET NO.
CONST.	2009	18006-3210-04	36J

TENNESSEE D.O.T.
DESIGN DIVISION
FILE NO.

SEQUENCE

PHASE 3: MOVE TRAFFIC ON PREVIOUS BUILT ROADWAY AND BUILD DRAINAGE STRUCTURES AND ROADWAY.

* SIGNS REMAINING FROM PHASE 1 TRAFFIC CONTROL PLANS.

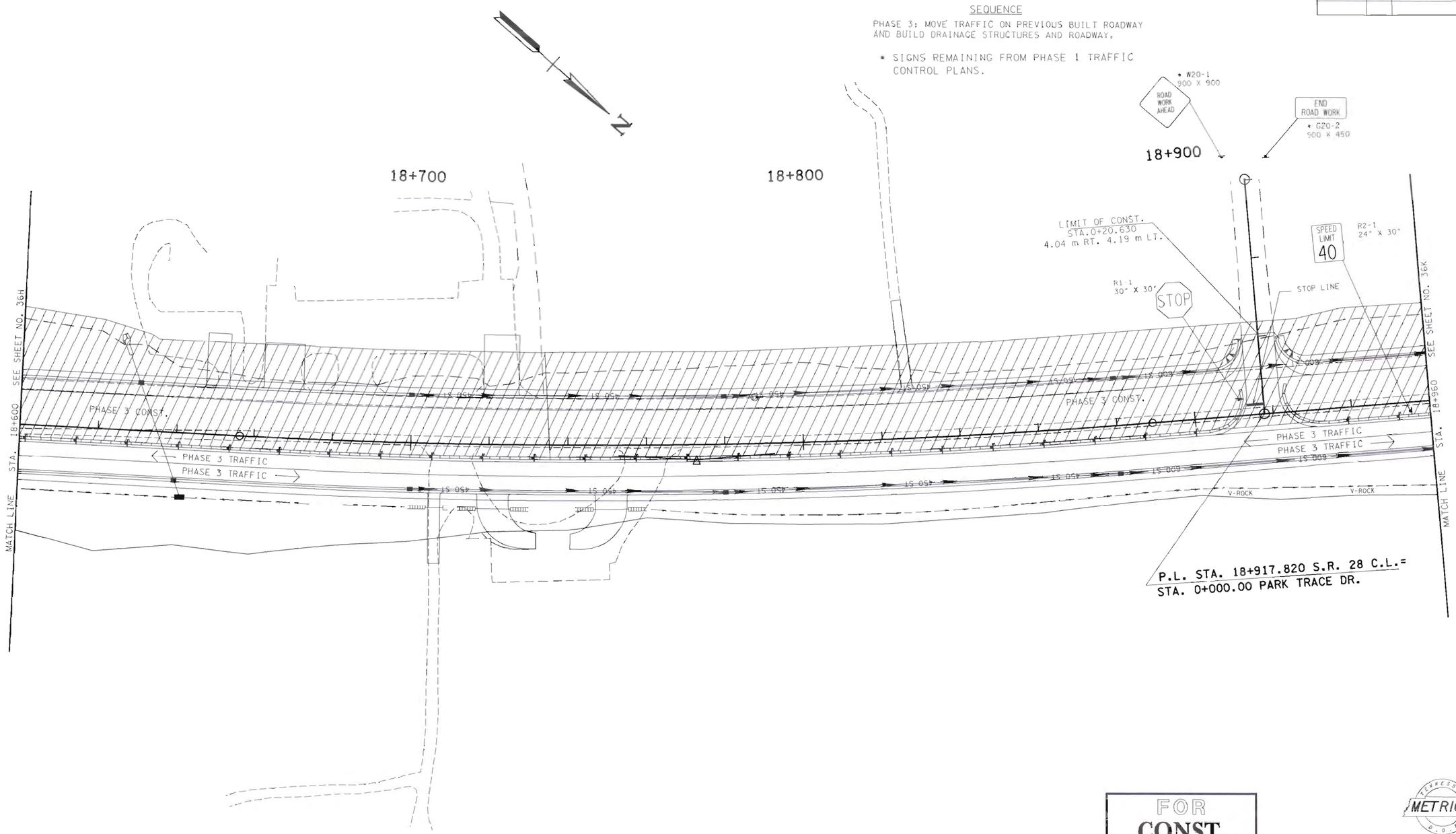

FOR CONST. FIELD REVIEW ONLY

METRIC

STATE OF TENNESSEE
DEPARTMENT OF TRANSPORTATION
BUREAU OF PLANNING & DEVELOPMENT

TRAFFIC CONTROL PLAN
PHASE _3_
STA.18 +600 TO STA.18 +960

SCALE: 1:500
S.R. 28 / U.S. 127

24-FEB-2010 16:09
\\JQZWF01\chat-tenn\02Shared\Design County Folders\Cumberland\SR28sawmlltroad\cumb28v8\cumb28FI\Construction plansJB\ConstprintplansheetsJB\CM28L36J.sht

Survey & Design Division

TYPE	YEAR	PROJECT NO.	SHEET NO.
CONST.	2009	18996-3219-04	65

TENNESSEE D.O.T.
DESIGN DIVISION
FILE NO.

SEQUENCE
PHASE 3: MOVE TRAFFIC ON PREVIOUS BUILT ROADWAY AND BUILD DRAINAGE STRUCTURES AND ROADWAY.

* SIGNS REMAINING FROM PHASE 1 TRAFFIC CONTROL PLANS.

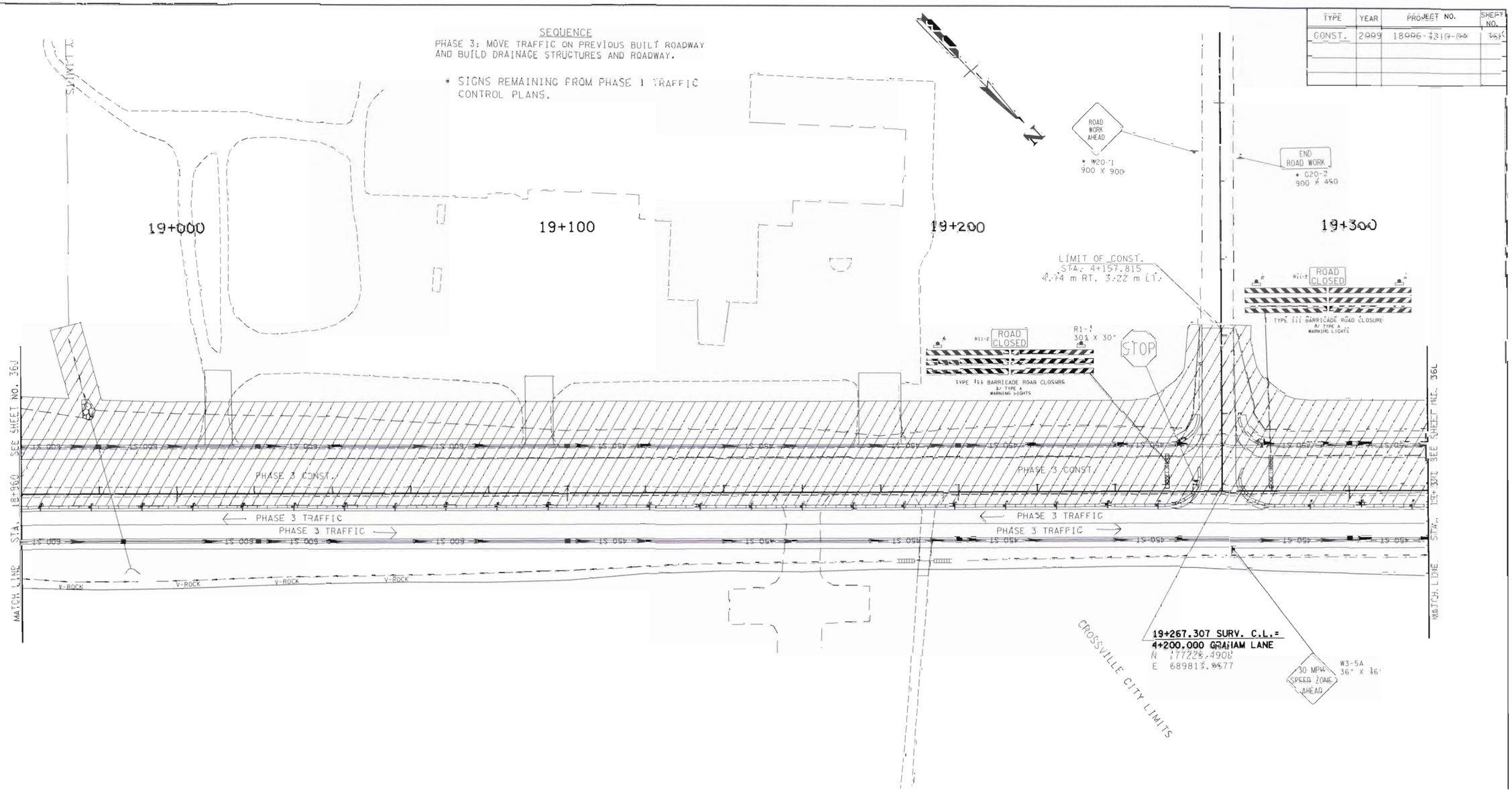

FOR CONST. FIELD REVIEW ONLY

METRIC

STATE OF TENNESSEE
DEPARTMENT OF TRANSPORTATION
BUREAU OF PLANNING & DEVELOPMENT

TRAFFIC CONTROL PLAN
PHASE 3

STA.:18 +960 TO STA.:19 +320
SCALE: 1:500
S.R. 28 / U.S. 127

24-FEB-2010 16:05
\\J02WF0ucha+tenny\02Shared\Design County Folders\Cumberland\SR28sawmillroad\cumb28v8\cumb28\FinalDesignII2005\Construction plansJB\ConstprintplansheetsCM28L36K.sht

TENNESSEE D.O.T.
DESIGN DIVISION
FILE NO.

TYPE	YEAR	PROJECT NO.	SHEET NO.
CONST.	2009	18006-3210-04	36L

SEQUENCE

PHASE 3: MOVE TRAFFIC ON PREVIOUS BUILT ROADWAY AND BUILD DRAINAGE STRUCTURES AND ROADWAY.

* SIGNS REMAINING FROM PHASE 1 TRAFFIC CONTROL PLANS.

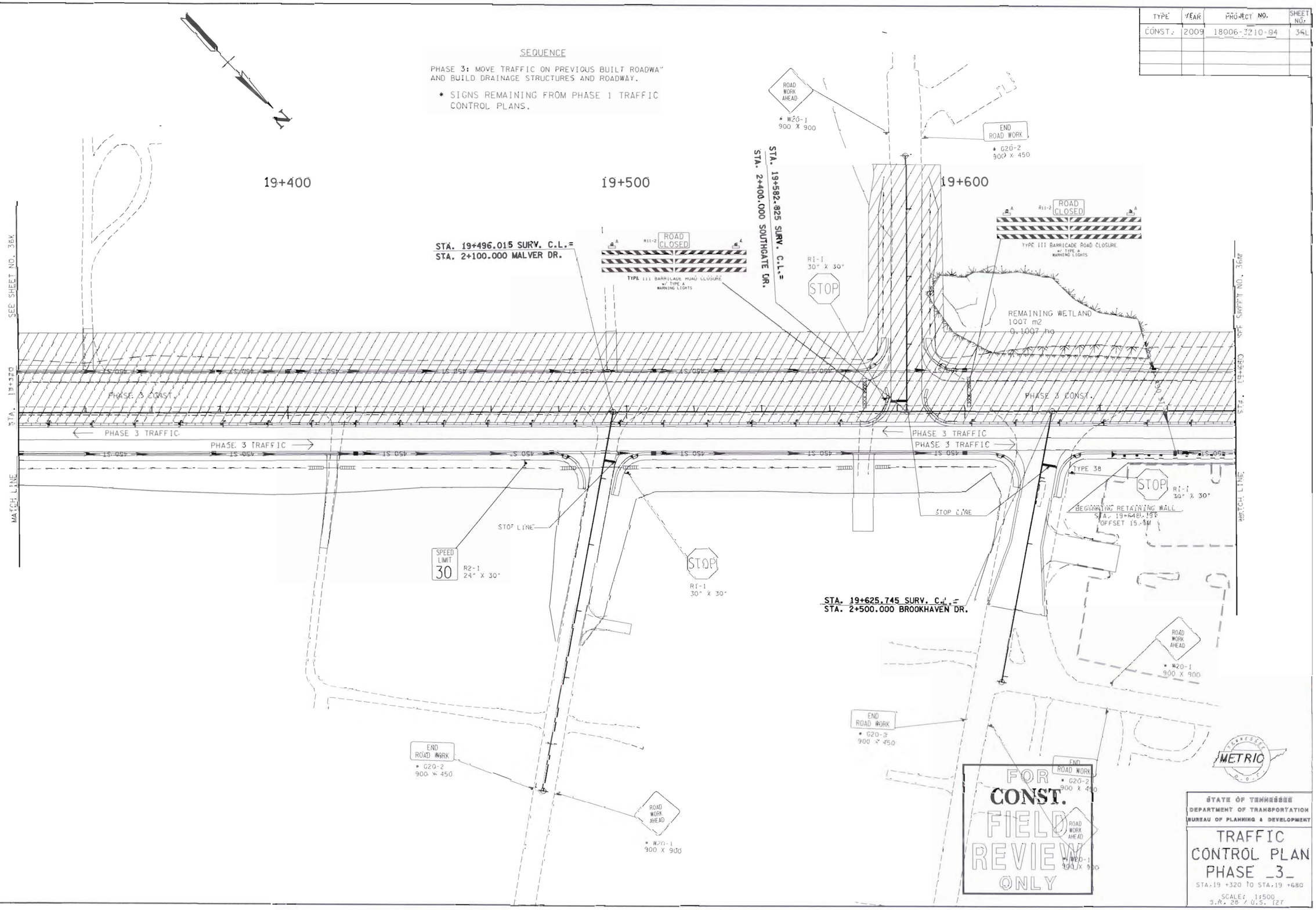

24-FEB-2010 16:09
\\J02WF01gtbt1tenn\D2Shared\Design County Folders\Cumberland\SR28sowilliams\cumb28v8\cumb28\FinalDesign\2005\Construction plans\B\ConstprintplansSheets\CM28L36L.sht

TENNESSEE D.O.T.
DESIGN DIVISION
FILE NO.

TYPE	YEAR	PROJECT NO.	SHEET NO.
CONST.	2009	18006-3210-04	36M

SEQUENCE

PHASE 3: MOVE TRAFFIC ON PREVIOUS BUILT ROADWAY AND BUILD DRAINAGE STRUCTURES AND ROADWAY.

* SIGNS REMAINING FROM PHASE 1 TRAFFIC CONTROL PLANS.

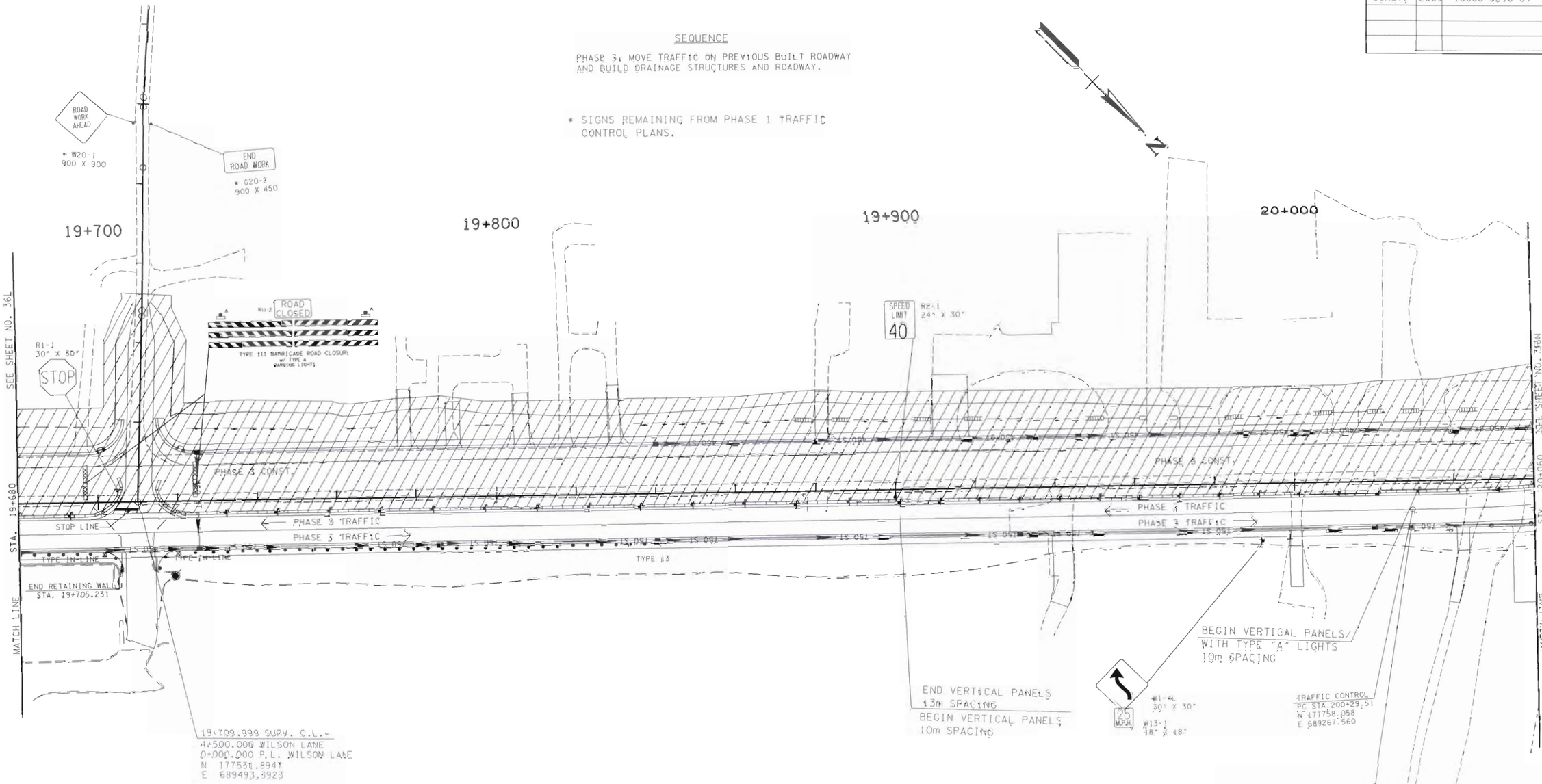

FOR CONST. FIELD REVIEW ONLY

METRIC

STATE OF TENNESSEE
DEPARTMENT OF TRANSPORTATION
BUREAU OF PLANNING & DEVELOPMENT

TRAFFIC CONTROL PLAN PHASE _3_

STA.19 +680 TO STA.20 +060

SCALE: 1:500

S.R. 28 / U.S. 127

24-FEB-2010 16:09
\\u02wf01chattenn\025shared\Design County Folders\Cumberland\SR28sawmillroad\cumb28v8\cumb28\FinalDesign\Construction plans\Construction plansheets\CM28L36M.dgn

Survey & Design Division

TENNESSEE D.O.T.
DESIGN DIVISION
FILE NO.

TYPE	YEAR	PROJECT NO.	SHEET NO.
CONST.	2009	18006-3210-04	36N

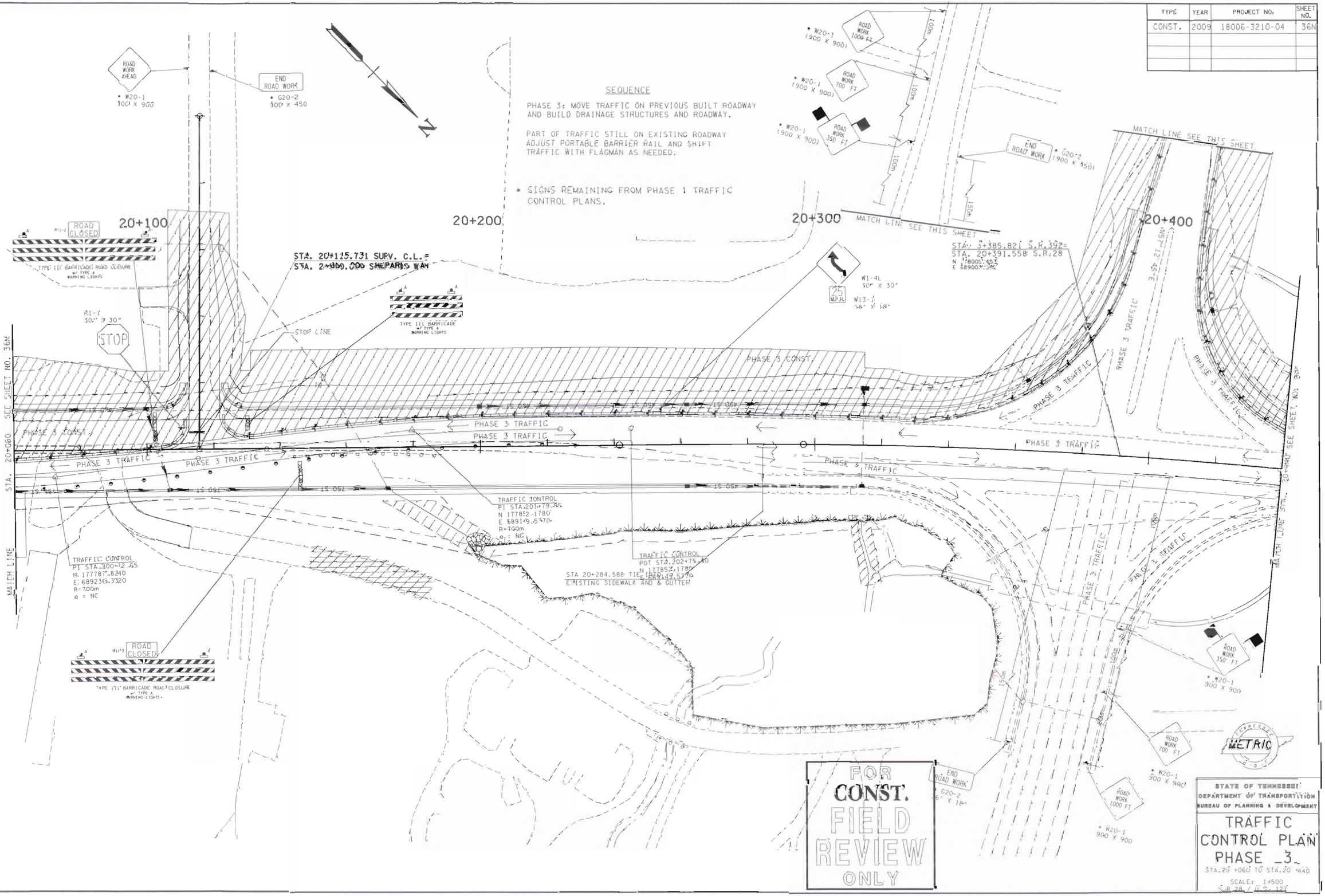

24-FEB-2010 16:09
\\uj02wf01uchat.tenn.ds2shared\Design County Folders\Cumberland\SR28sawmill-road\cumb28v8\cumb28v8\Final Design\2005\Construction plans\B\Construction plans\CM28L36N.sht

TENNESSEE D.O.T.
DESIGN DIVISION
FILE NO.

TYPE	YEAR	PROJECT NO.	SHEET NO.
CONST.	2009	18006-3210-04	36P

SEQUENCE

PHASE 3: TRAFFIC STILL ON EXISTING ROADWAY ADJUST PORTABLE BARRIER RAIL AND SHIFT TRAFFIC WITH FLAGGERS AS NEEDED.

* SIGNS REMAINING FROM PHASE 1 TRAFFIC CONTROL PLANS.

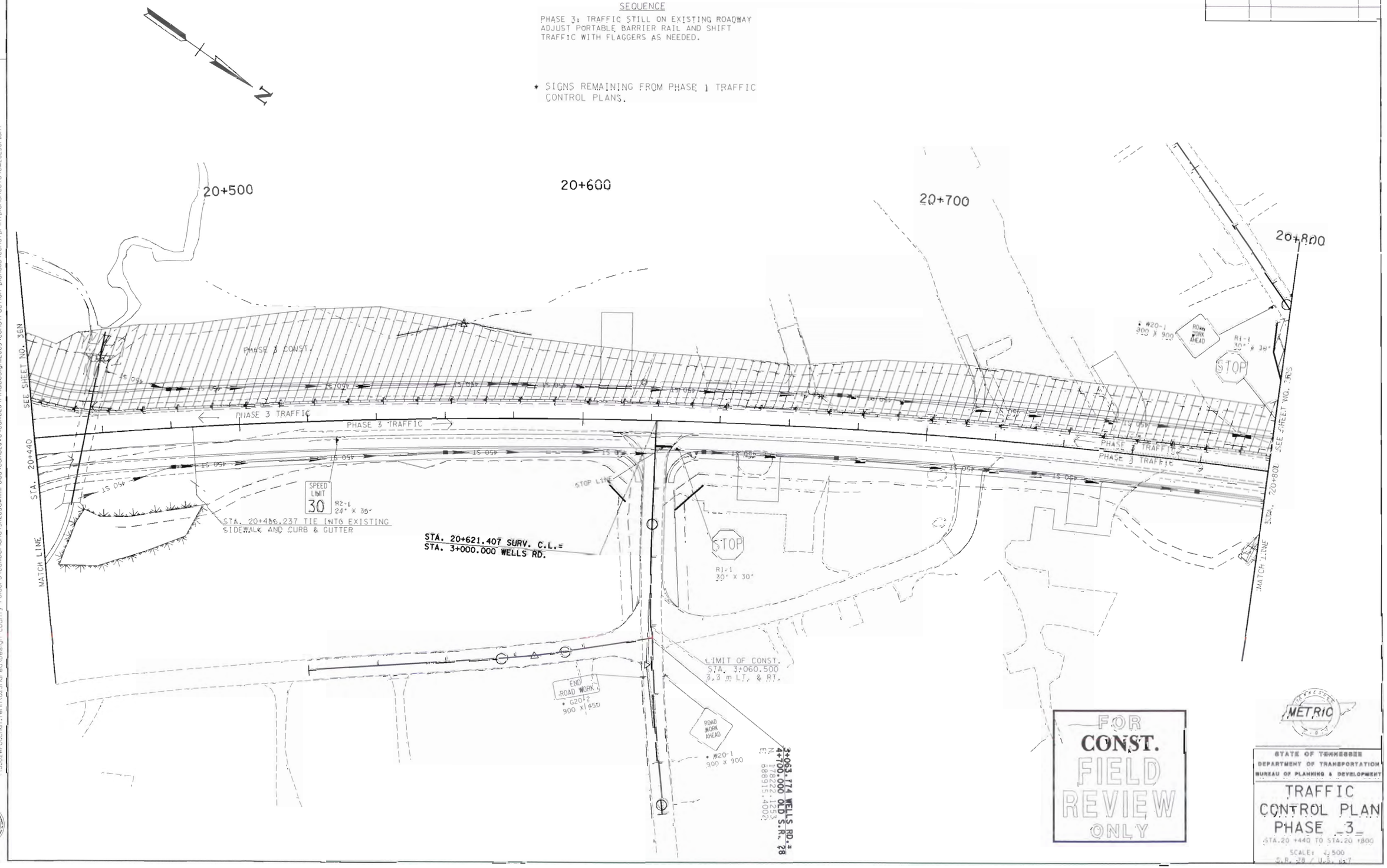

STATE OF TENNESSEE
DEPARTMENT OF TRANSPORTATION
BUREAU OF PLANNING & DEVELOPMENT

TRAFFIC CONTROL PLAN
PHASE 3
STA.20 +440 TO STA.20 +800
SCALE: 1:500
S.R. 28 / U.S. 127

24-FEB-2010 16:10
\\JU02Wi-01chat-tenn\02Shared\Design County Folders\Cumberland\SR28&cowhilr-road\cumb28v8\cumb28v8\FinalDesign\2009\Construction plans\B\Constr-Int\plansheets\CM28L36P.sht

TENNESSEE D.O.T.
DESIGN DIVISION
FILE NO.

TYPE	YEAR	PROJECT NO.	SHEET NO.
CONST.	2009	18006-3210-04	36R

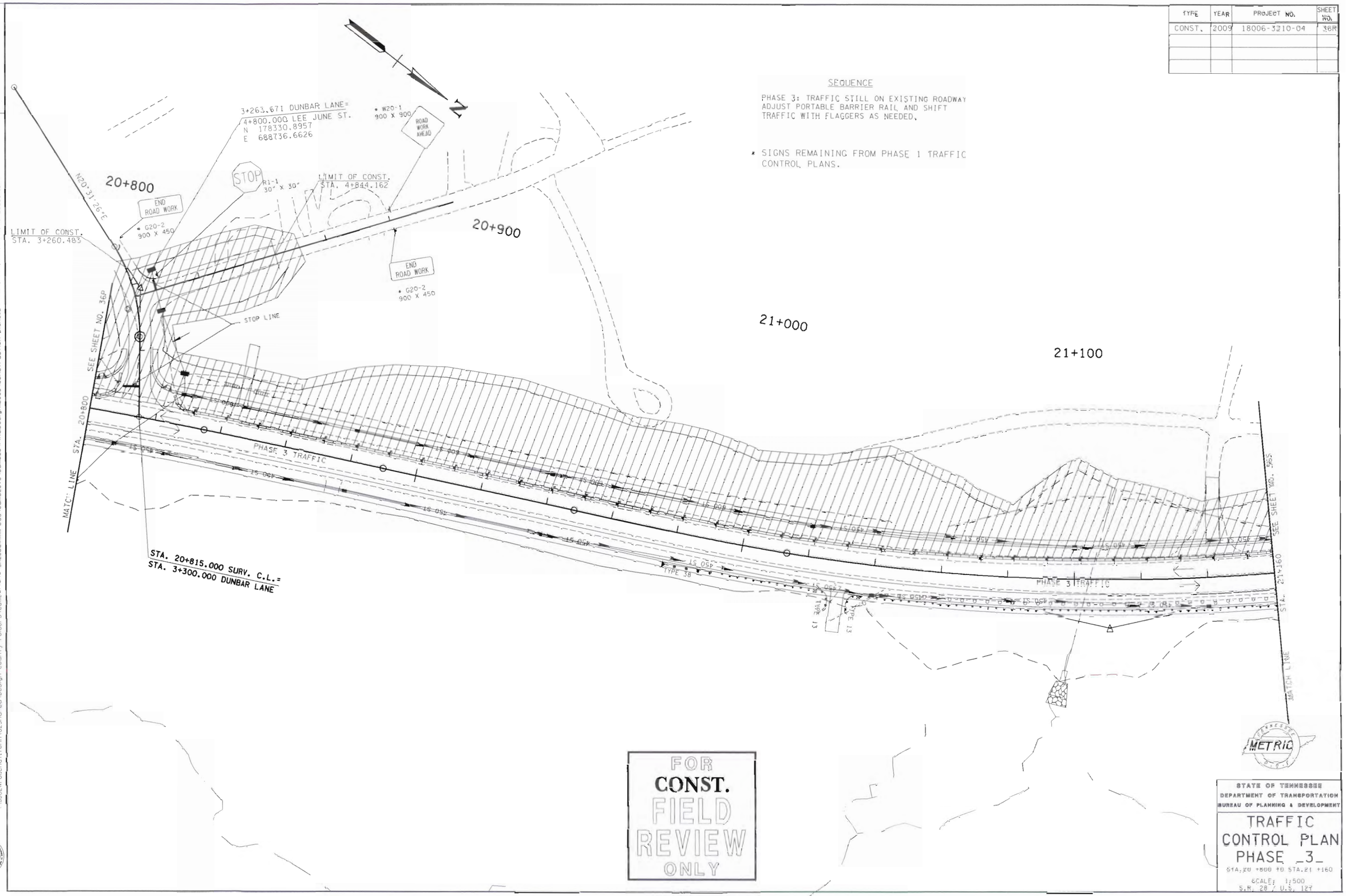

SEQUENCE

PHASE 3: TRAFFIC STILL ON EXISTING ROADWAY ADJUST PORTABLE BARRIER RAIL AND SHIFT TRAFFIC WITH FLAGGERS AS NEEDED.

* SIGNS REMAINING FROM PHASE 1 TRAFFIC CONTROL PLANS.

FOR CONST. FIELD REVIEW ONLY

METRIC

STATE OF TENNESSEE
DEPARTMENT OF TRANSPORTATION
BUREAU OF PLANNING & DEVELOPMENT

TRAFFIC CONTROL PLAN
PHASE _3_
STA.20 +800 TO STA.21 +160

SCALE: 1:500
S.R. 28 / U.S. 127

24-FEB-2010 16:10
\\JJ02KF01.chat.tenn\02Shared\Design County Folders\Cumberland\SR28sawmillroad\cumb28v8\cumb28v8\FinalDesign\2005\Construction plans\Construction plansheets\CM28L36R.sht

TYPE	YEAR	PROJECT NO.	SHEET NO.
CONST.	2009	18006-3210-04	36S

TENNESSEE D.O.T.
DESIGN DIVISION
FILE NO.

SEQUENCE

PHASE 3: TRAFFIC STILL ON EXISTING ROADWAY
ADJUST PORTABLE BARRIER RAIL AND SHIFT
TRAFFIC WITH FLAGGERS AS NEEDED.

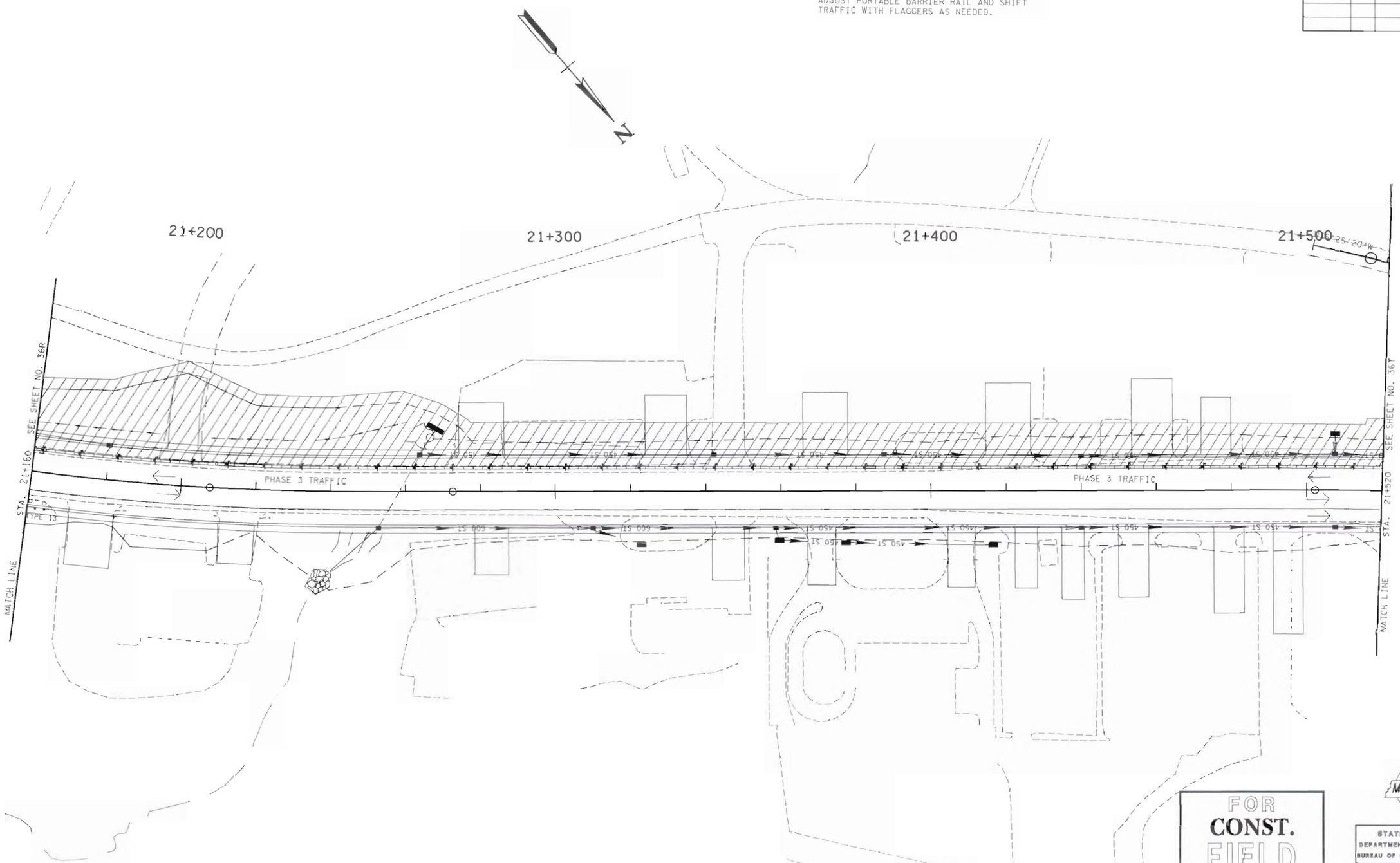

FOR CONST. FIELD REVIEW ONLY

METRIC

STATE OF TENNESSEE
DEPARTMENT OF TRANSPORTATION
BUREAU OF PLANNING & DEVELOPMENT

TRAFFIC CONTROL PLAN PHASE _3_

STA.21 +160 TO STA.21 +520

SCALE: 1:500
S.R. 28 / U.S. 127

24-FEB-2010 16:10
\\JJ02WFO1.chat.tenn\02Shared\Design County Folders\Cumberland\SR28sawmillroad\Cumb28v8\cumb28v8\Construction plans\B\Constrpln\plansheets\DM28L365.sht

Harry R. Dodson
Chief Engineer

TYPE	YEAR	PROJECT NO.	SHEET NO.
CONST.	2009	18006-3210-04	36T

TENNESSEE D.O.T.
DESIGN DIVISION
FILE NO.

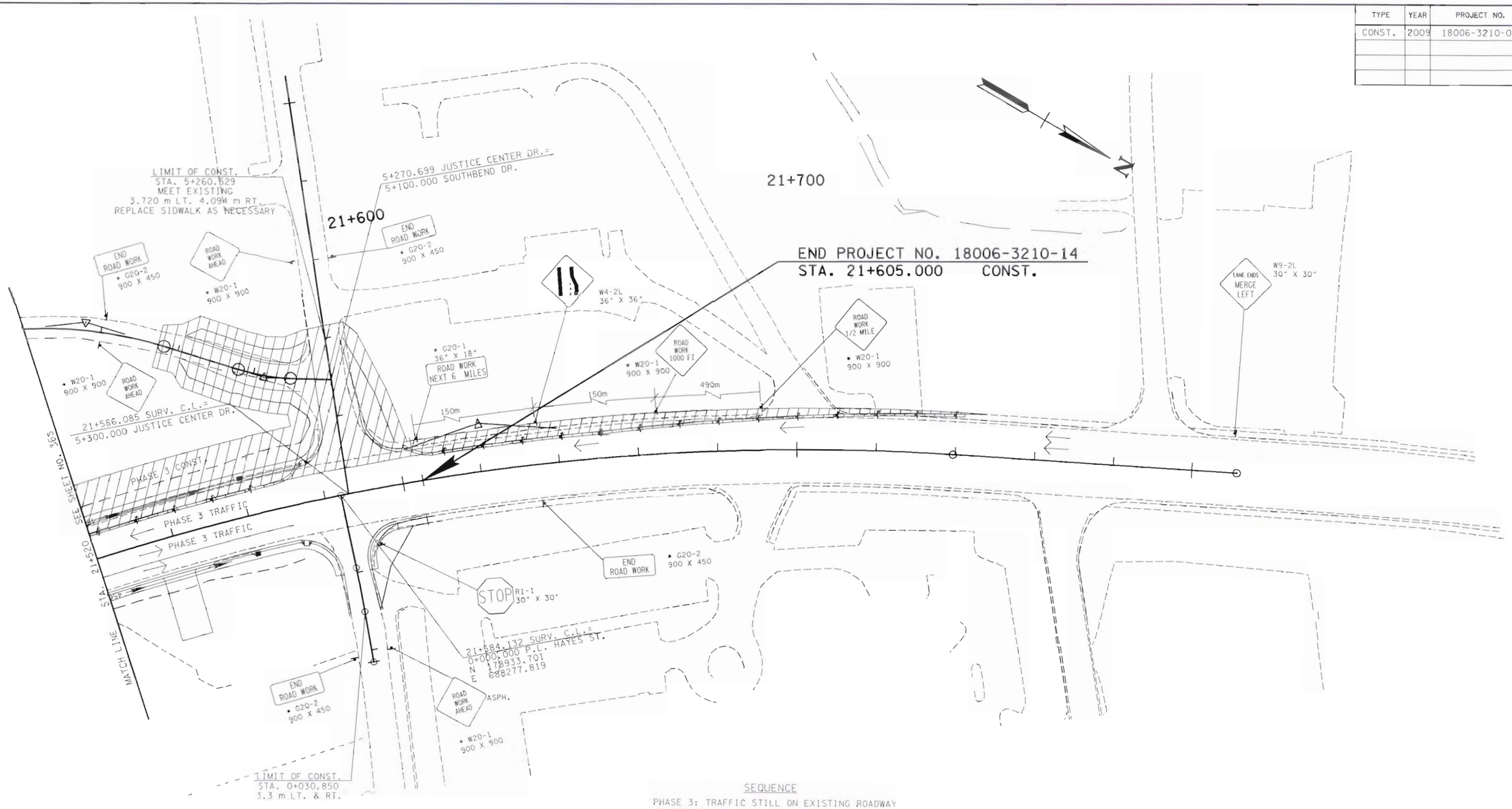

SEQUENCE

PHASE 3: TRAFFIC STILL ON EXISTING ROADWAY
ADJUST PORTABLE BARRIER RAIL AND SHIFT
TRAFFIC WITH FLAGMAN AS NEEDED.

* SIGNS REMAINING FROM PHASE 1 TRAFFIC
CONTROL PLANS.

FOR
CONST.
FIELD
REVIEW
ONLY

METRIC

STATE OF TENNESSEE
DEPARTMENT OF TRANSPORTATION
BUREAU OF PLANNING & DEVELOPMENT

TRAFFIC CONTROL PLAN PHASE _3_

STA.21 +520 TO STA.21 +810

SCALE: 1:500
S.R. 28 / U.S. 127

24-FEB-2010 16:10
\\TJ02\WFOlchor.tenn\02Shared\Design County Folders\Cumberland\SR28sawmillroad\cumb28v8\cumb28\FinalDesign\2005\Construction plans\JB\ConstprintplanSheets\CM28L36T.sht

Survey & Design Division

TENNESSEE D.O.T.
DESIGN DIVISION
FILE NO.

TYPE	YEAR	PROJECT NO.	SHEET NO.
CONST.	2009	18006-3209-04	36U

SEQUENCE

PHASE 3: INSTALL TRAFFIC CONTROL DEVICES. SHIFT TRAFFIC AS NEEDED WITH FLAGMAN.

* SIGNS REMAINING FROM PHASE 1 TRAFFIC CONTROL PLANS.

** SIGNS REMAINING FROM PHASE 2 TRAFFIC CONTROL PLANS.

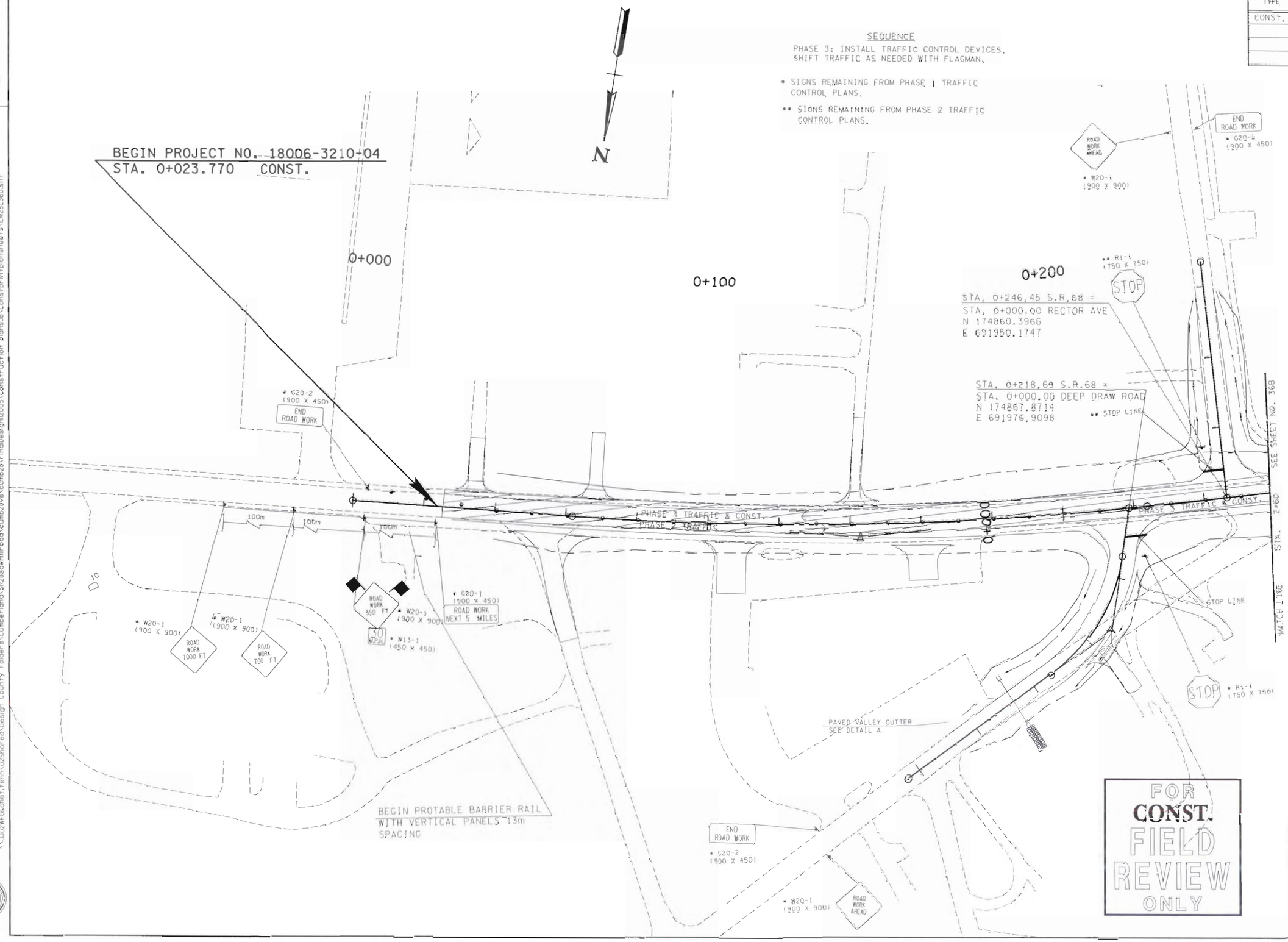

FOR CONST. FIELD REVIEW ONLY

METRIC

STATE OF TENNESSEE
DEPARTMENT OF TRANSPORTATION
BUREAU OF PLANNING & DEVELOPMENT

TRAFFIC CONTROL PLAN
PHASE _3__
STA. 0+23.77 TO STA. 2+60
SCALE: 1:500
S.R. 68

24-FEB-2010 16:10
\\J02WFD\chat\tenn\02Shared\Design County Folders\Cumberland\SR28sawmillroad\cumb28v8\cumb28v8\FinalDesign\2005\Construction plans\B\Constr\trafficplansheets\CM28L36U.sht

TYPE	YEAR	PROJECT NO.	SHEET NO.
CONST.	2008	18006-3210-04	36

TENNESSEE D.O.T.
DESIGN DIVISION
FILE NO.

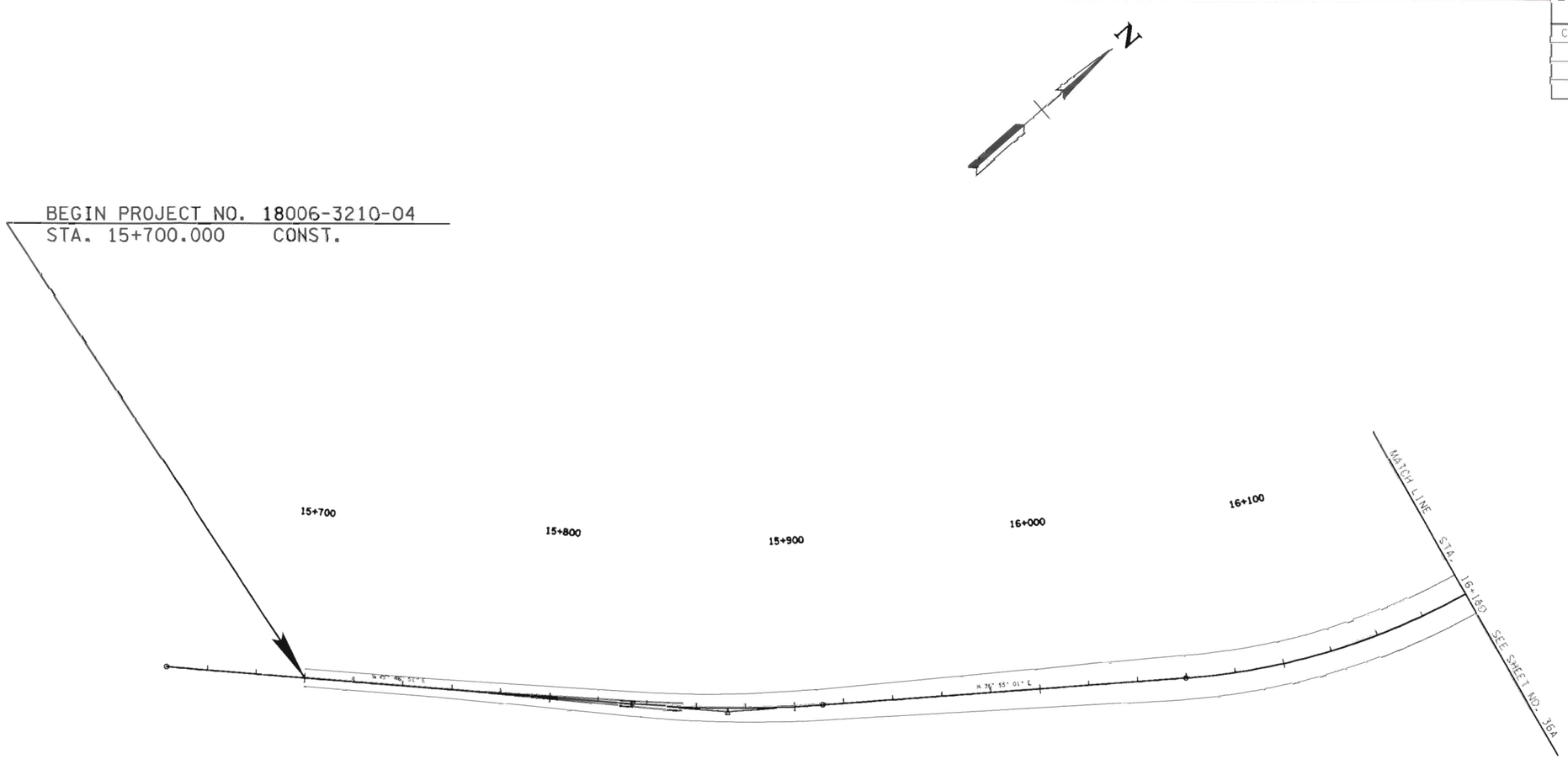

FOR CONST. FIELD REVIEW ONLY

METRIC

STATE OF TENNESSEE
DEPARTMENT OF TRANSPORTATION

PERMANENT SIGN AND MARKING

STA. 15+700 TO STA. 16+180

SCALE: 1:1000

24-FEB-2010 16:10
\\JJ02WF01.chat.tenn\02Shared\Design County Folders\Cumberland\SR28sawmillroad\cumb28v8\cumb28\FinalDesign12005\Construction plansJB\Constprintplansheets\CM28L31.SHT

TYPE	YEAR	PROJECT NO.	SHEET NO.
CONST.	2008	18006-3210-04	36A

TENNESSEE D.O.T.
DESIGN DIVISION
FILE NO.

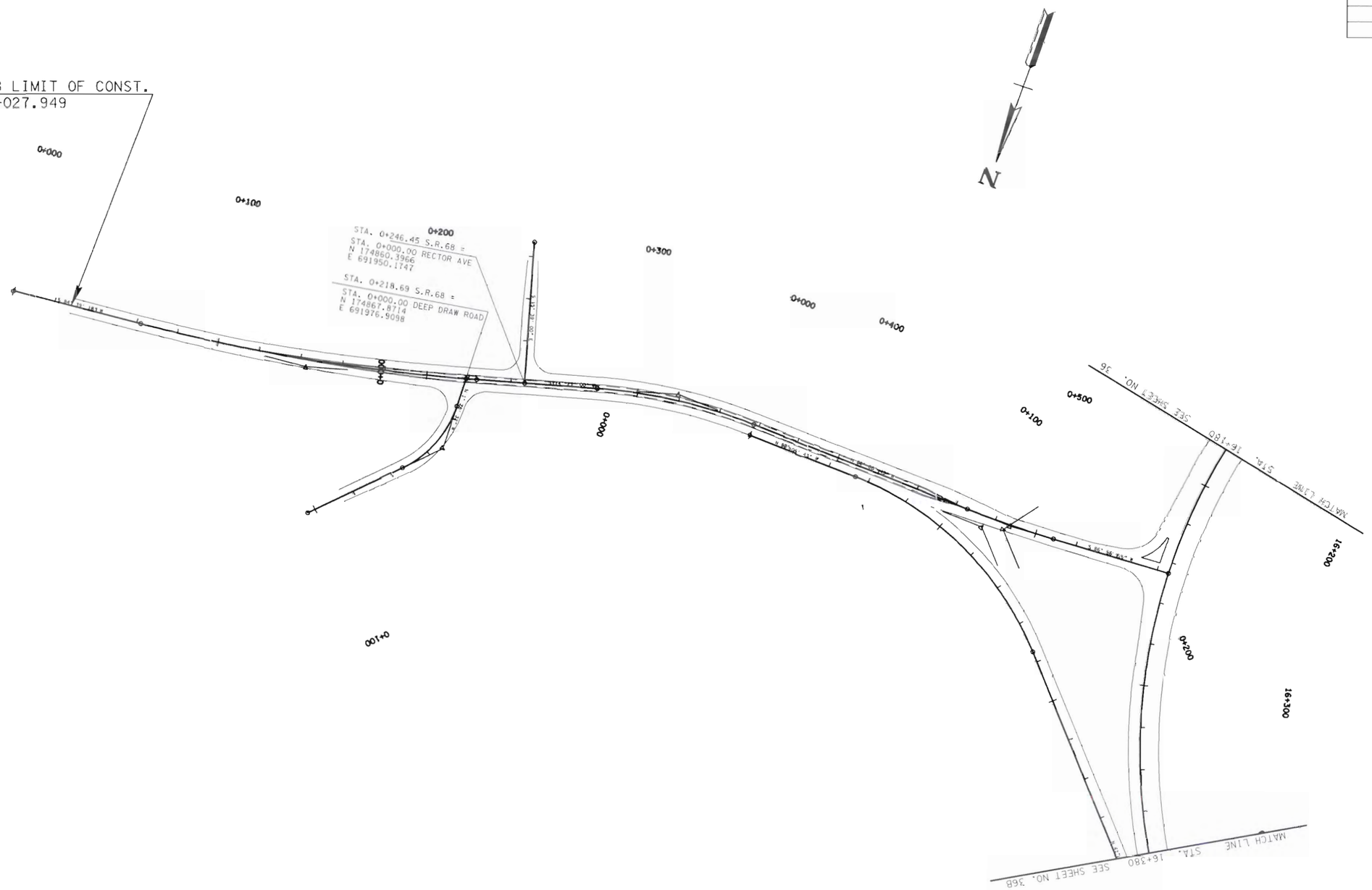

METRIC

STATE OF TENNESSEE
DEPARTMENT OF TRANSPORTATION

PERMANENT SIGN AND MARKING

STA. 16+180 TO STA. 16+380

SCALE: 1:1000

24-FEB-2010 16:10
\\JJ02WF01.chat.tenn\D2Shared\Design County Folders\Cumberland\SR28sawmillroad\cumb28v8\cumb28\FinalDesign\2005\Construction plans\B\Constpr1ntplansheets\CM28L3TA.SHT

TYPE	YEAR	PROJECT NO.	SHEET NO.
CONST.	2008	18006-3218-04	36B

TENNESSEE D.O.T.
DESIGN DIVISION
FILE NO.

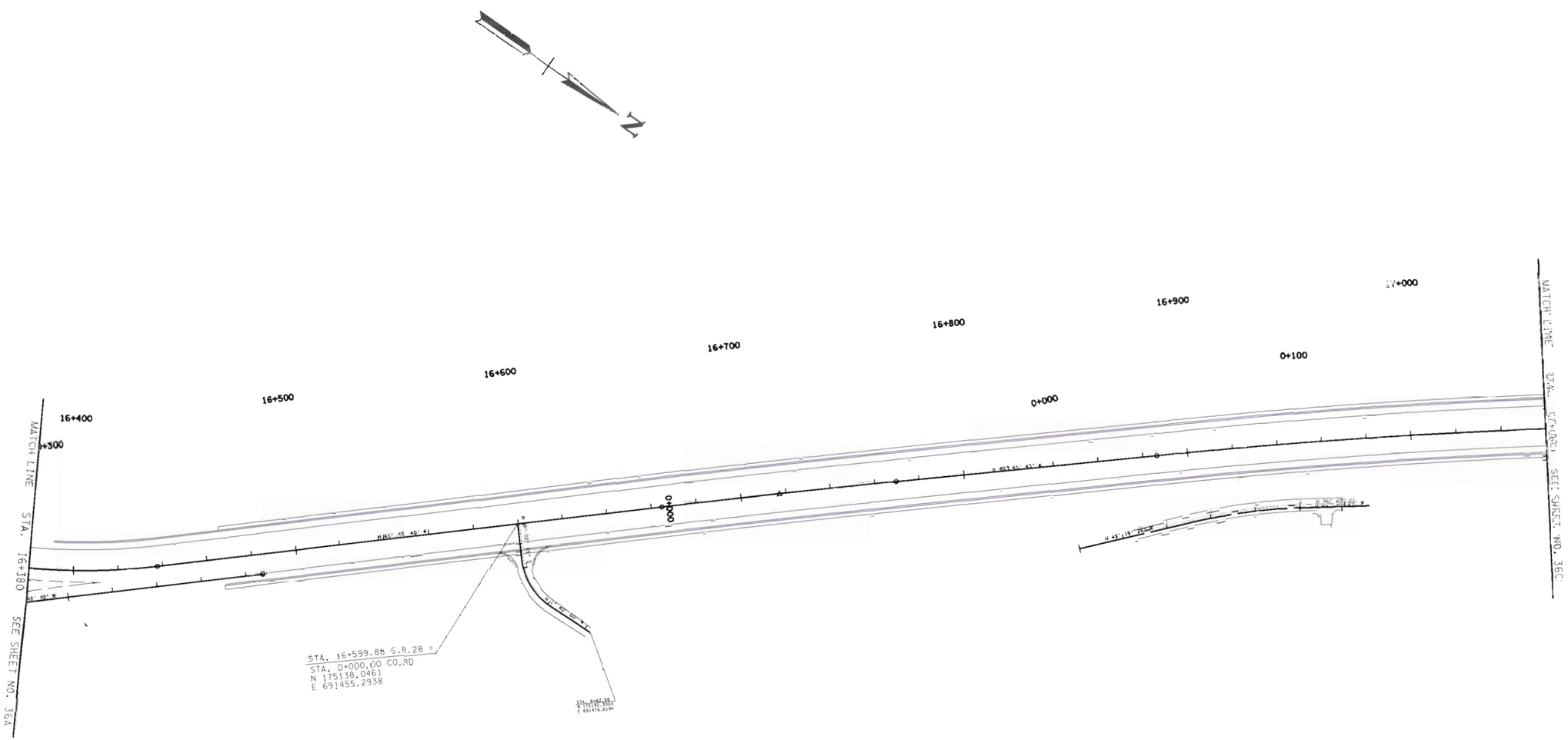

STATE OF TENNESSEE
DEPARTMENT OF TRANSPORTATION

PERMANENT SIGN AND MARKING

STA. 46+380 TO STA. 47+060

SCALE: 1:1000

METRIC

24-FEB-2009 16:10
\\J02WF01.chdt.tenn\02Shared\Design County Folders\Cumberland\SR28sawmillroad\cumb28\08\cumb28\Final Design\2005\Construction plansJB\Constprintplansheets\CM28L37B.SHT

TYPE	YEAR	PROJECT NO.	SHEET NO.
CONST.	2008	18006-3210-04	36C

TENNESSEE D.O.T.
DESIGN DIVISION
FILE NO.

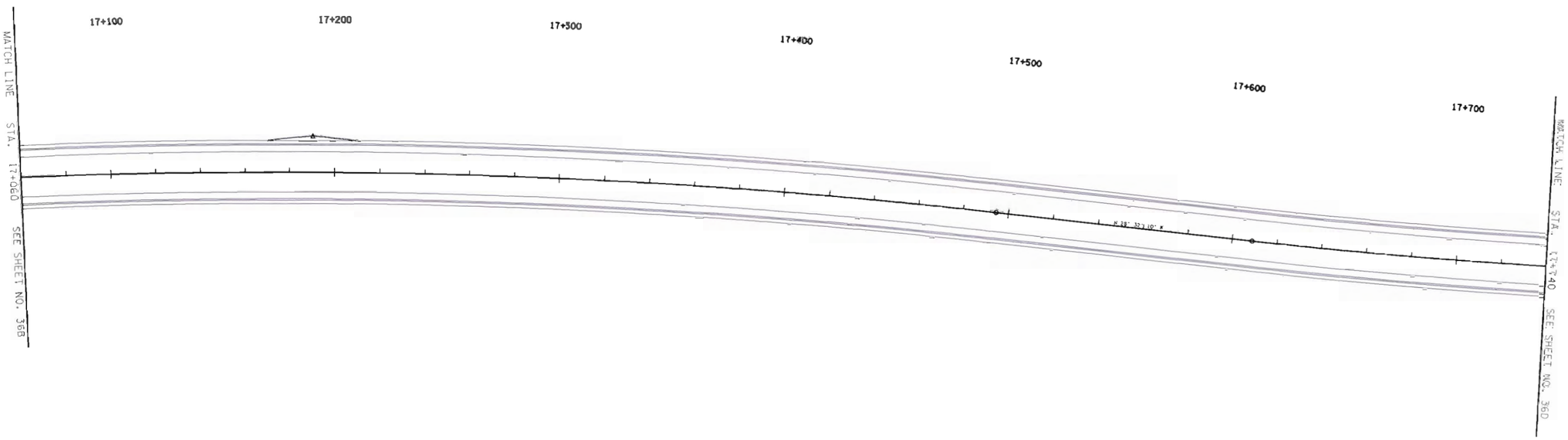

METRIC

STATE OF TENNESSEE
DEPARTMENT OF TRANSPORTATION

PERMANENT SIGN AND MARKING

STA. 17+060 TO STA. 17+740

SCALE: 1:1000

24-FEB-2010 16:11
\\JJ02WF01\chat-tenn\02Shared\Design County Folders\Cumberland\SR28sawmillroad\cumb28v8\cumb28\FinalDesign2005\Construction plans\B\Constprintplansheets\CM28L37C.SHT

TYPE	YEAR	PROJECT NO.	SHEET NO.
CONST.	2008	18006-3210-04	36D

TENNESSEE D.O.T.
DESIGN DIVISION
FILE NO.

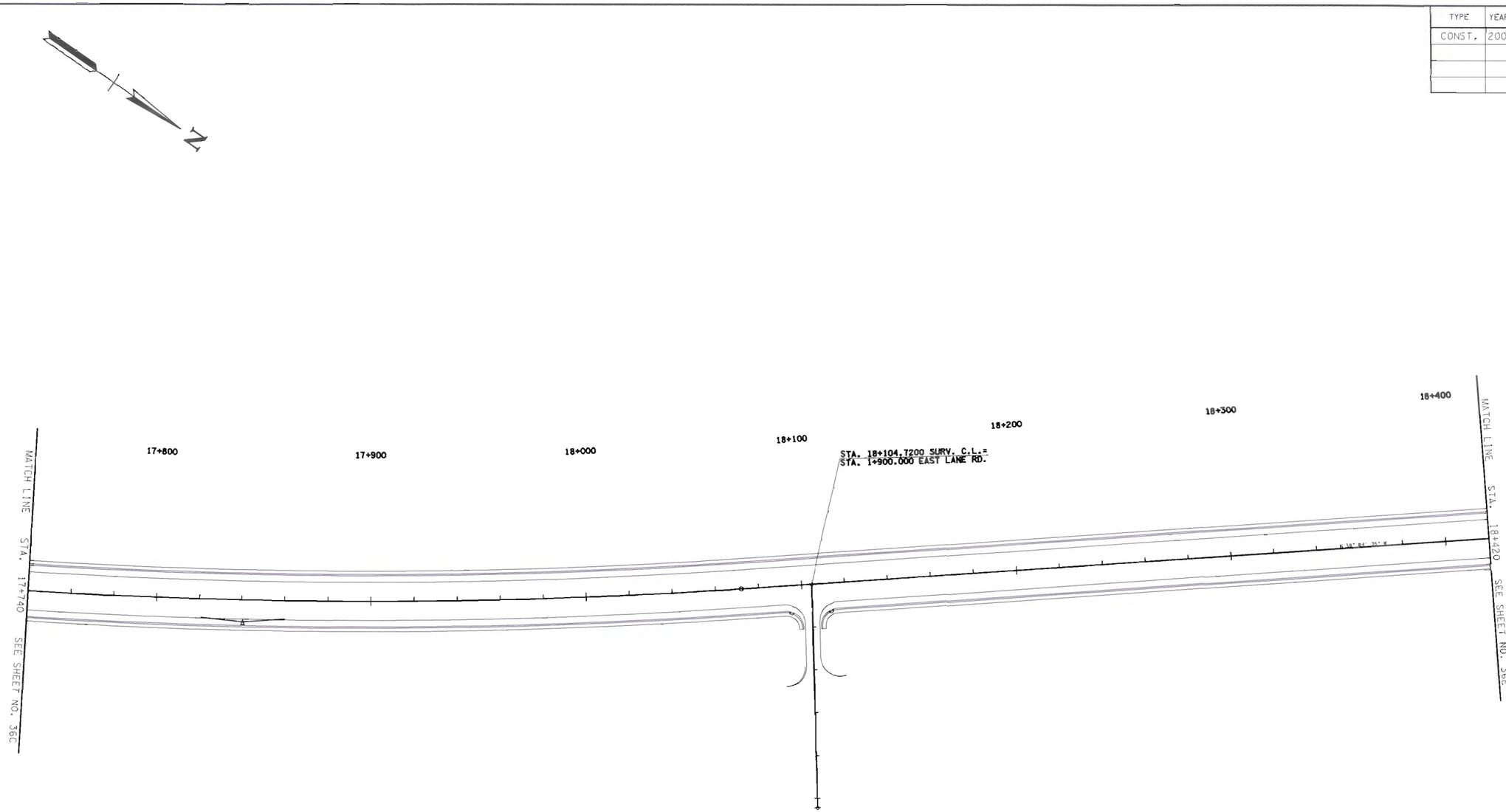

STATE OF TENNESSEE
DEPARTMENT OF TRANSPORTATION

PERMANENT SIGN AND MARKING

STA. 17+740 TO STA. 18+420

SCALE: 1:1000

24-FEB-2010 16:11
\\JJ02WF01.chat.tenn.\02Shared\Design County Folders\Cumberland\SR28sawmillroad\cumb28v8\cumb28\FinalDesign11200\5\Construction plansJB\Constprintplansheets\CM28L37D.SHT

TYPE	YEAR	PROJECT NO.	SHEET NO.
CONST.	2008	18006-3210-04	36E

TENNESSEE D.O.T.
DESIGN DIVISION
FILE NO.

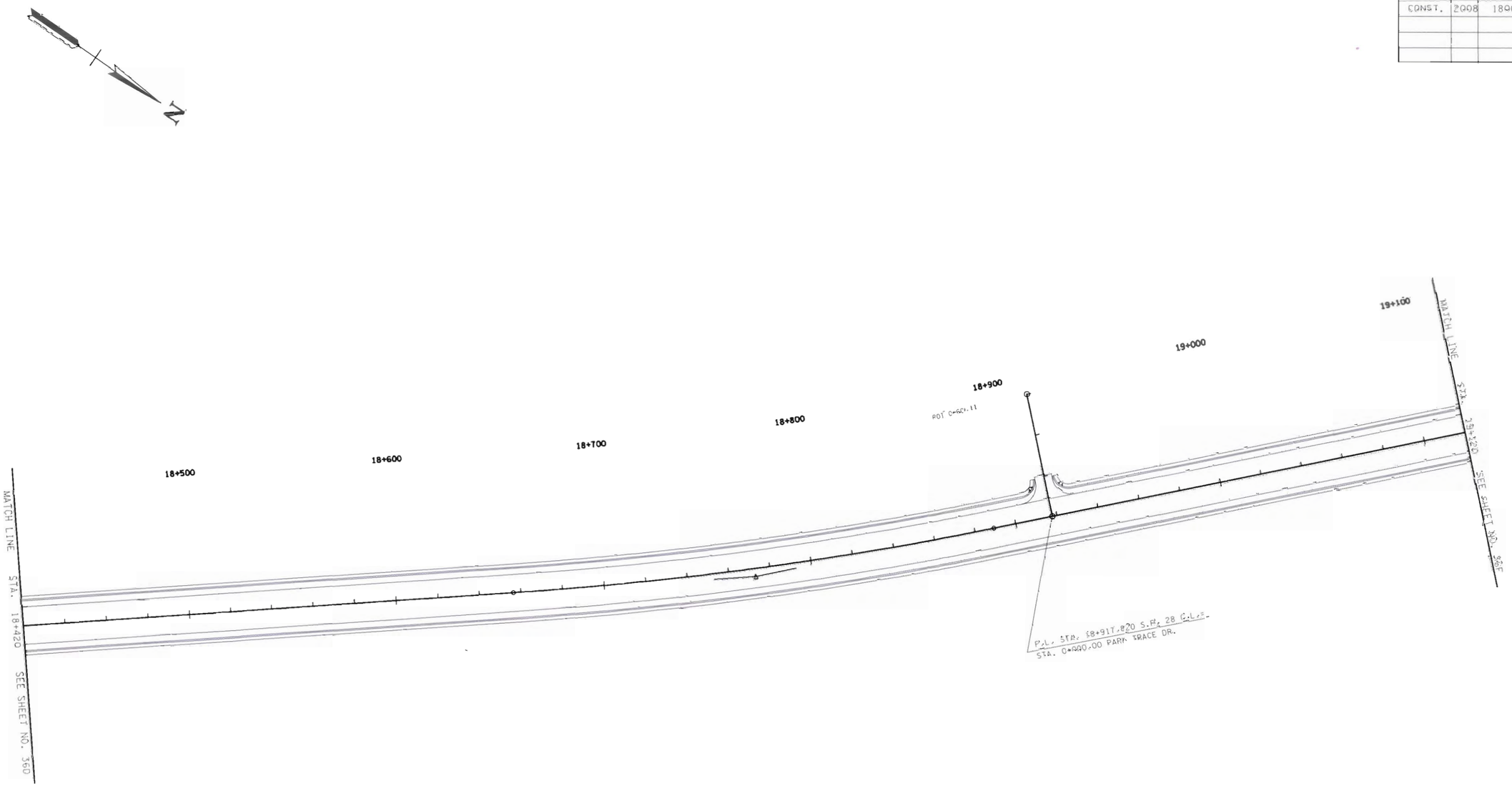

METRIC

STATE OF TENNESSEE
DEPARTMENT OF TRANSPORTATION

PERMANENT
SIGN AND
MARKING

STA. 18+420 TO STA. 19+120

SCALE: 1:1000

24-FEB-2010 16:11
\\JJ02WFP\chat.term\02Shared\Design County Folders\Cumberland\SR28sawmillroad\cumb28x8\cumb28x8\FinalDesign\2005\Construction plans\B\ConstprintplansheetsCM28L37E.SHT

TYPE	YEAR	PROJECT NO:	SHEET NO.
CONST.	2008	18006-3210-04	36F

TENNESSEE D.O.T.
DESIGN DIVISION
FILE NO.

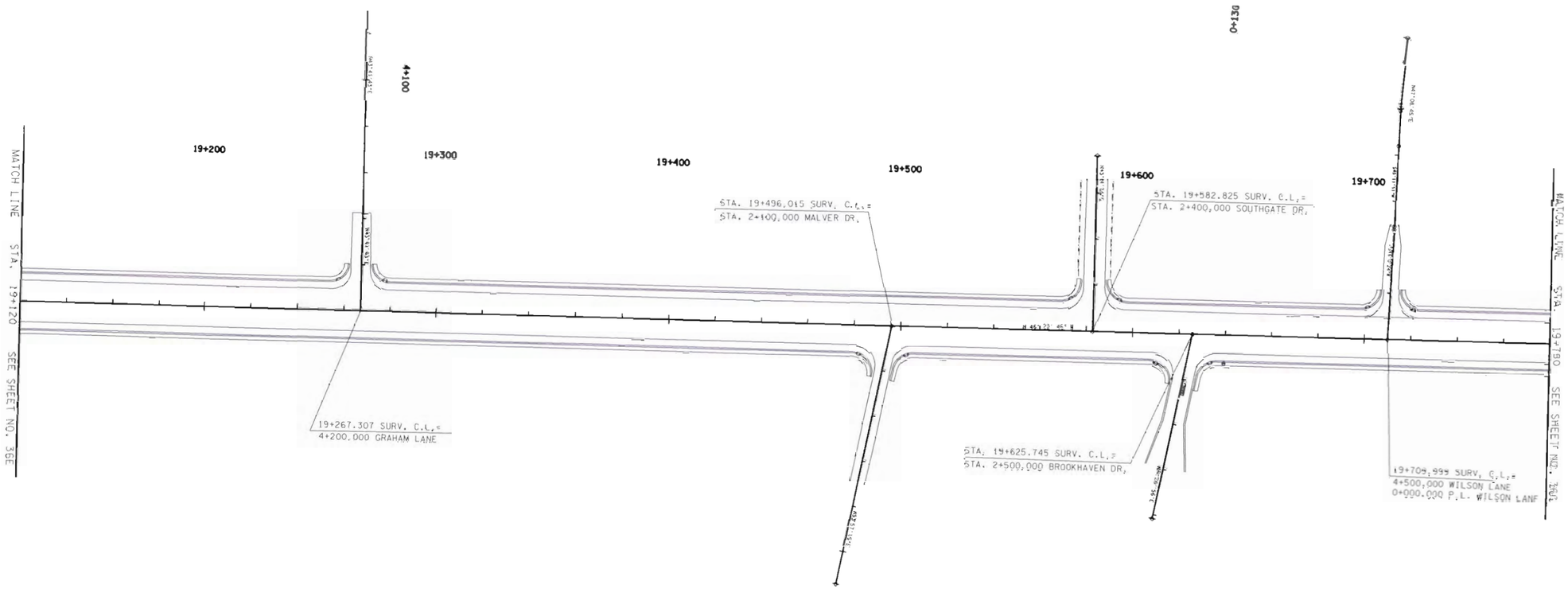

METRIC

STATE OF TENNESSEE
DEPARTMENT OF TRANSPORTATION

PERMANENT SIGN AND MARKING

STA. 780+120 TO STA. 19+780

SCALE: 1:1000

24-FEB-2010 16:11
\\JO2WF01\chdot\tenn\02Shared\Design County Folders\Cumberland\SR28\cumwillroad\cumb28v8\cumb28v8\FinalDesign\2005\Construction plans\B\Constpr\tnplansheets\CM28L37F.SHT

TYPE	YEAR	PROJECT NO.	SHEET NO.
CONST.	2008	18006-3210-04	36G

TENNESSEE D.O.T.
DESIGN DIVISION
FILE NO.

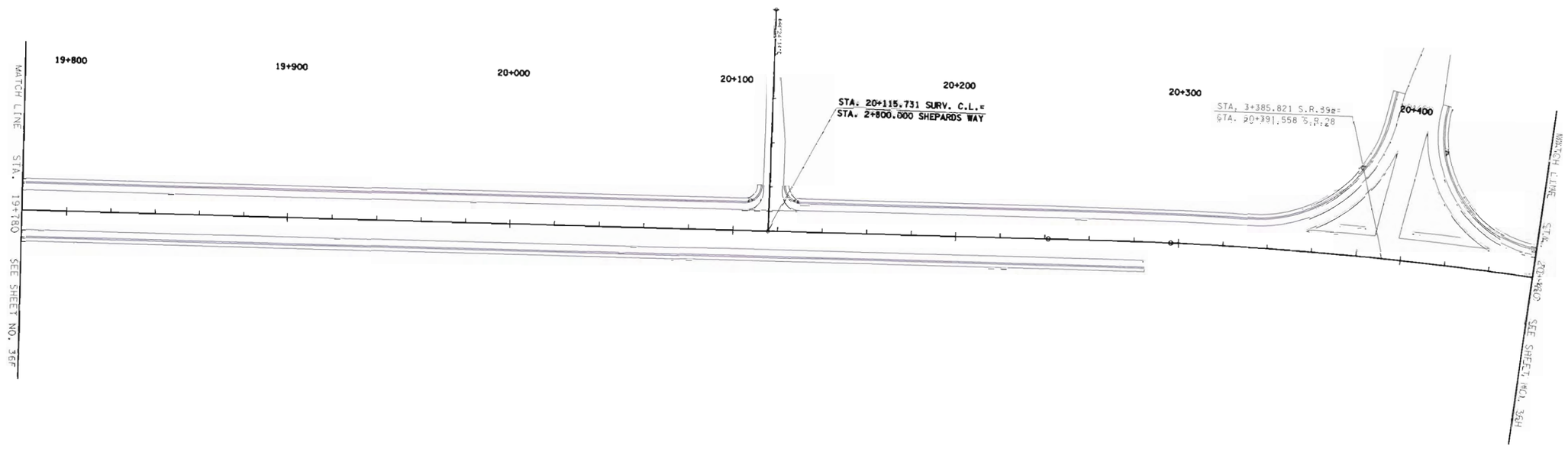

METRIC

STATE OF TENNESSEE
DEPARTMENT OF TRANSPORTATION

PERMANENT SIGN AND MARKING

STA. 19+780 TO STA. 20+460

SCALE: 1:1000

24-FEB-2010 (8:8)
\\J02WF01\cnat\tenn\02Share0\Design County Folders\Tulbeerlon0\SR28&0wmlr-bad\cumb28v8\cumb28v8\FinalDesign\2005\Construction plans\B\ConstprInt\plansheets\CM28L37G.SHT

TYPE	YEAR	PROJECT NO.	SHEET NO.
CONST.	2008	18006-3210-04	36H

TENNESSEE D.O.T.
DESIGN DIVISION
FILE NO.

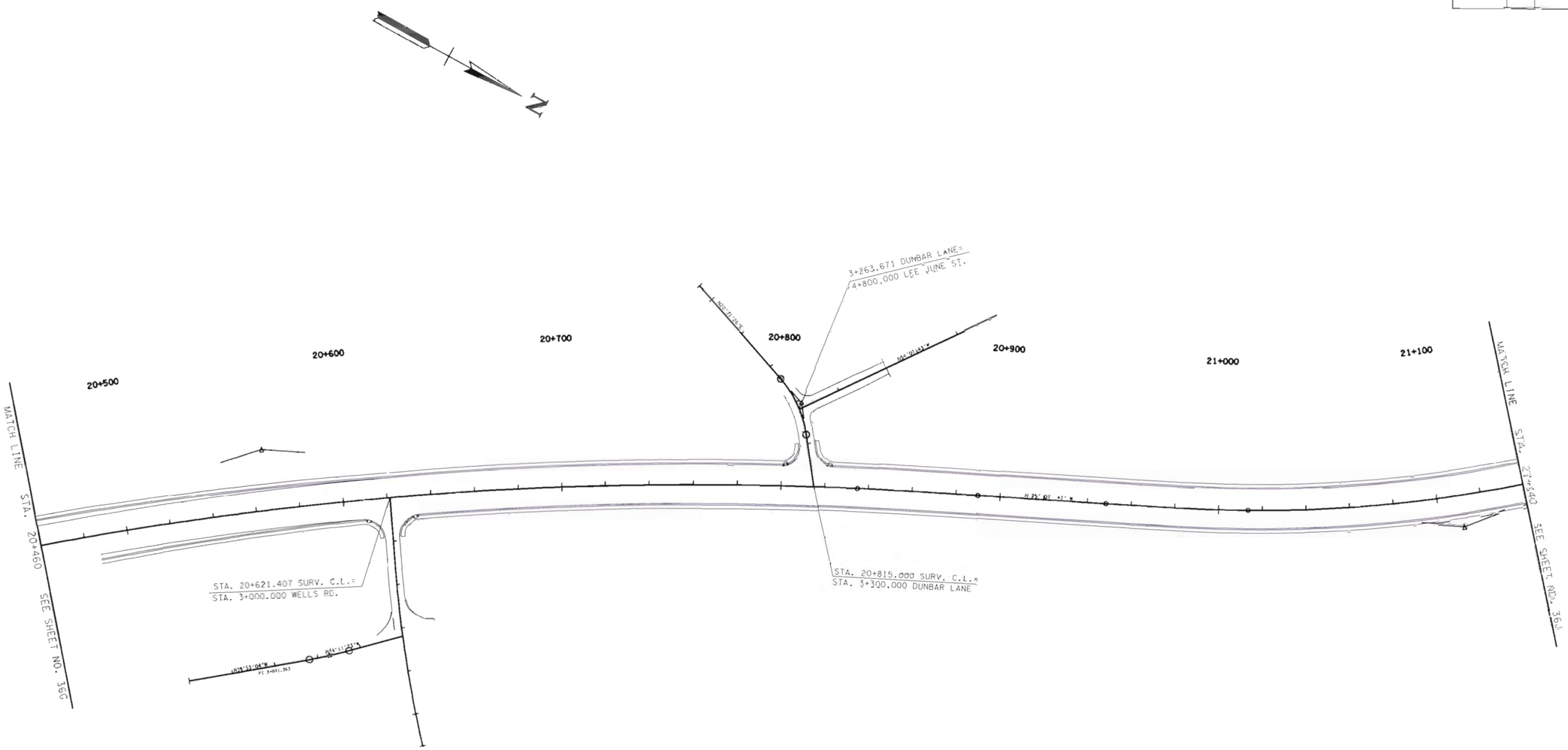

METRIC

STATE OF TENNESSEE
DEPARTMENT OF TRANSPORTATION

PERMANENT SIGN AND MARKING

STA. 20+460 TO STA. 21+140

SCALE: 1:1000

24-FEB-2010 16:11
\\JJ02WF01cfiat.tenn\02Shared\Design County Folders\Cumberland\SR28sawmillroad\cumb28v8\cumb28v8\FinalDesign12005\Construction plansJB\ConstprintplansheetsCM28L37H.SHT

TYPE	YEAR	PROJECT NO.	SHEET NO.
CONST.	2008	18006-3210-04	36J

TENNESSEE D.O.T.
DESIGN DIVISION
FILE NO.

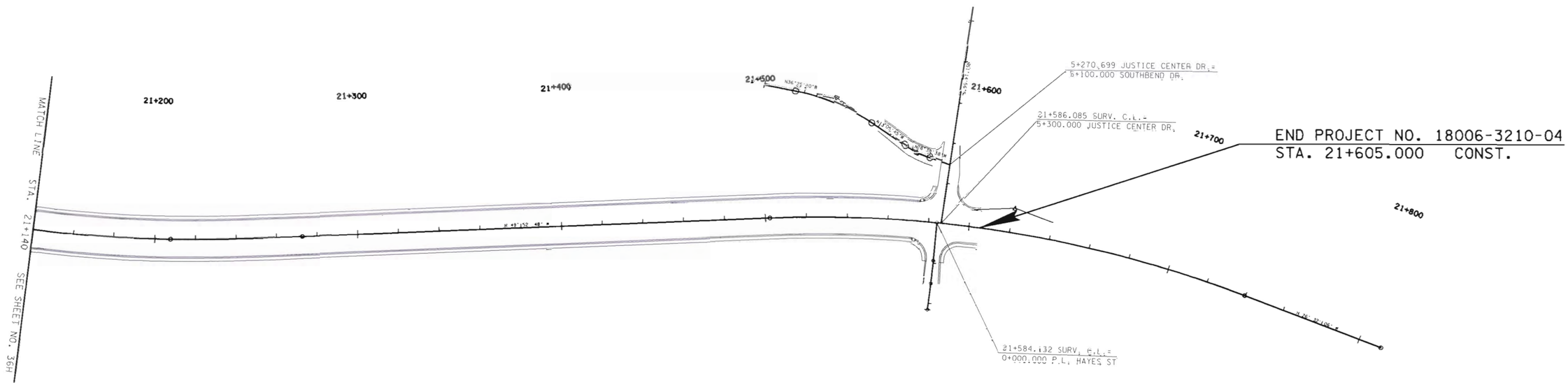

METRIC

STATE OF TENNESSEE
DEPARTMENT OF TRANSPORTATION

PERMANENT SIGN AND MARKING

STA. 21+140 TO STA. 21+605

SCALE: 1:1000

24-FEB-2010 16:12
\\J02wfp.chat.tenn.025hared\Design County Folders\Cumberland\SR28sawmillroad\cumb28v8\cumb28\FinalDesign\2005\Construction plans\B\Constprintplansheets\CM28L37J.SHT

TENNESSEE D.O.T.
DESIGN DIVISION
FILE NO.

ALL SIGNS SHOWN WITH DESIGNATIONS ARE TO BE FABRICATED AS DETAILED IN THE "MANUAL ON UNIFORM TRAFFIC CONTROL DEVICES" (CURRENT EDITION)

SIGN NO	LEGEND	SHEET NO	SIZE				COPY				SHIELD	ARROW	SIGN FACE			STEEL DESIGN (BREAK-AWAY)					MINIMUM VERTICAL CLEARANCE	REMARKS
			LENGTH	HEIGHT	RADIUS	BORDER WIDTH	CAPITAL	LOWER CASE	NUMERAL	SERIES			COPY	BACKGROUND	MATERIAL	SUPPORT TYPE	SUPPORT LENGTH	FOOTING	CONC. m^3	REIN STEEL kg		

TYPE	YEAR	PROJECT NO.	SHEET NO.
CONST.	2008	18006-3210-04	36K

METRIC

STATE OF TENNESSEE
DEPARTMENT OF TRANSPORTATION

SIGN SCHEDULE

24-FEB-2010 16:12
\\JJ02WFD\chat_term\D2Shared\Design County Folders\Cumberland\SR28sawmillroad\cumb28v8\cumb28\FinalDesign2005\Construction plans\B\ConstprintplanSheets\CM28L37K.SHT

TENNESSEE D.O.T.
DESIGN DIVISION
FILE NO.

ALL SIGNS SHOWN WITH DESIGNATIONS ARE TO BE FABRICATED AS DETAILED IN THE "MANUAL ON UNIFORM TRAFFIC CONTROL DEVICES" (CURRENT EDITION)

SEE STD. DWG. NO. T-S-19

SIGN NO	LEGEND	SHEET NO	SIZE				COPY				SHIELD	ARROW	SIGN FACE			STEEL DESIGN (BREAK-AWAY)					MINIMUM VERTICAL CLEARANCE	REMARKS
			LENGTH	HEIGHT	RADIUS	BORDER WIDTH	CAPITAL	LOWER CASE	NUMERAL	SERIES			COPY	BACKGROUND	MATERIAL	SUPPORT TYPE	SUPPORT LENGTH	FOOTING	CONC. m^3	REIN STEEL KG		

TYPE	YEAR	PROJECT NO.	SHEET NO.
CONST.	2009	18006-3210-04	37L

U-POST SUBSTITUTION TABLE

BID ITEM 713(4)-01	SUBSTITUTION ALLOWED
3.0 Kg/m U1	3.0 Kg/m R1
3.7 kg/m U3	4.5 kg/m R2*
4.5 kg/m U6	

* PAID AT A RATE OF 3.7 kg/m.

METRIC

STATE OF TENNESSEE
DEPARTMENT OF TRANSPORTATION

SIGN SCHEDULE

24-FEB-2010 16:12
\\JJ02WFOLchat_tenn\025shared\Design County Folders\Cumberland\SR28sawmillroad\cumb28x\cumb28\FinalDesign\2005\Construction plans\BX\Constprintplansheets\CM28L37L.SHT

TENNESSEE D.O.T.
DESIGN DIVISION
FILE NO.

ALL SIGNS SHOWN WITH DESIGNATIONS ARE TO BE FABRICATED AS DETAILED IN THE "MANUAL ON UNIFORM TRAFFIC CONTROL DEVICES" (CURRENT EDITION)

SEE STD. DWG. NO. T-S-19

SIGN NO	LEGEND	SHEET NO	SIZE				COPY				SHIELD	ARROW	SIGN FACE			STEEL DESIGN (BREAK-AWAY)					MINIMUM VERTICAL CLEARANCE	REMARKS
			LENGTH	HEIGHT	RADIUS	BORDER WIDTH	CAPITAL	LOWER CASE	NUMERAL	SERIES			COPY	BACKGROUND	MATERIAL	SUPPORT TYPE	SUPPORT LENGTH	FOOTING	CONC. m^3	REIN STEEL kg		

TYPE	YEAR	PROJECT NO.	SHEET NO.
CONST.	2009	18006-3210-04	37M

U-POST SUBSTITUTION TABLE

BID ITEM 713W11.01	SUBSTITUTION ALLOWED
3.0 kg/m U1	3.0 kg/m R1
3.7 kg/m U3	4.5 kg/m R2*
4.6 kg/m U6	

* PAID AT A RATE OF 3.7 kg/m.

METRIC

STATE OF TENNESSEE
DEPARTMENT OF TRANSPORTATION

SIGN SCHEDULE

24-FEB-2010 16:12
N:\J002WFD\Length\tenn\025hrdeg\besigh County Folders\Cumberland\5928sawmillroad\cumb28v8\cumb28\FinalDesign\2005\Construction plans\8\Constprintplansheets\CW28L37M.SHT