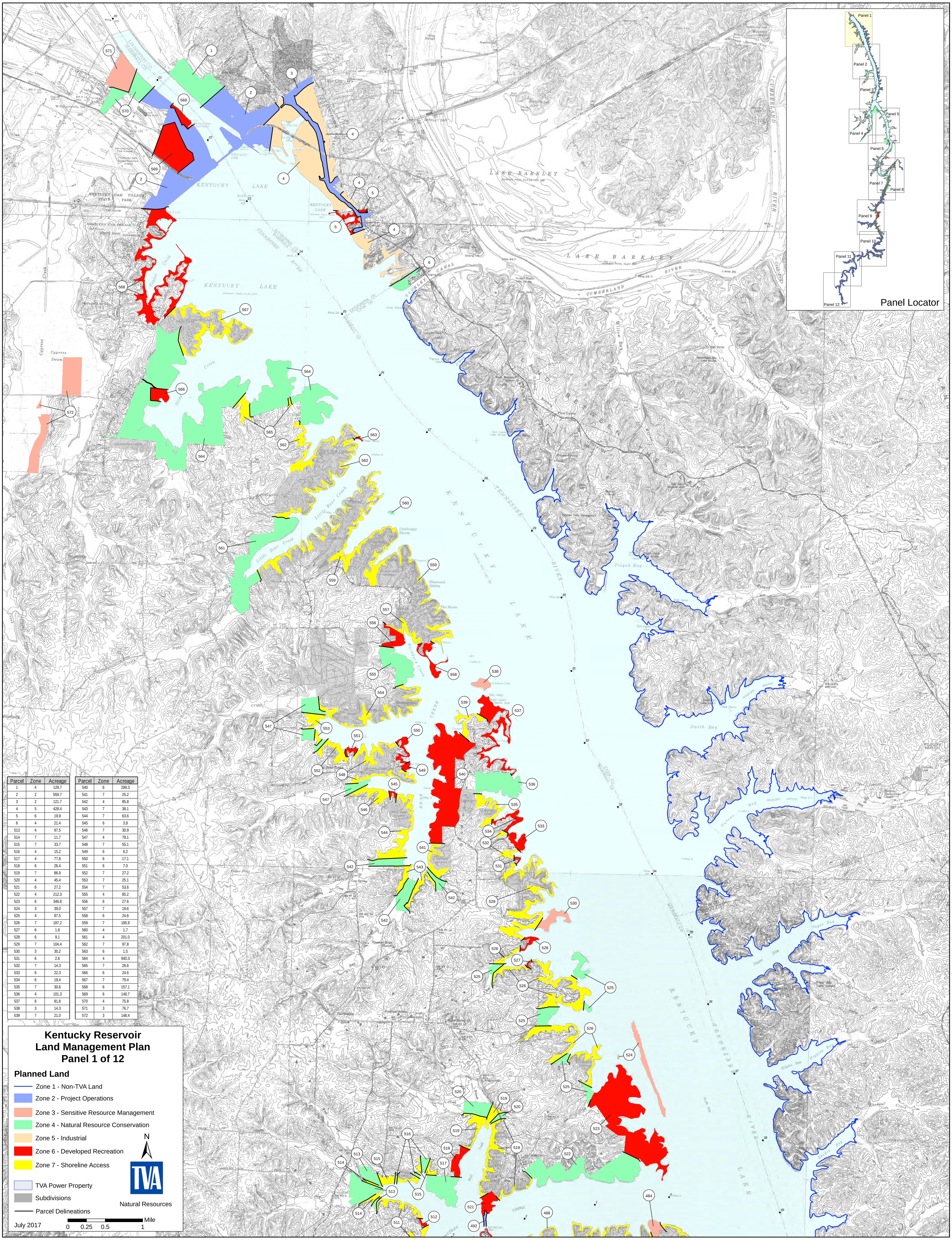

Kentucky Reservoir Land Management Plan Panel 1 of 12

Parcel	Zone	Acreage	Parcel	Zone	Acreage
1	4	129.7	540	6	299.3
2	2	559.7	541	7	25.2
3	2	121.7	542	4	85.8
4	5	428.4	543	7	38.1
5	6	19.9	544	7	63.6
6	4	21.4	545	6	3.9
513	4	97.5	546	7	30.9
514	7	11.7	547	4	78.1
515	7	33.7	548	7	55.1
516	4	15.2	549	6	6.2
517	4	77.8	550	6	17.1
518	6	26.4	551	6	7.0
519	7	86.9	552	7	27.2
520	4	45.4	553	7	25.1
521	6	27.2	554	7	53.6
522	4	212.3	555	4	85.2
523	6	346.8	556	6	27.6
524	3	39.0	557	7	19.6
525	4	97.5	558	6	24.6
526	7	187.2	559	7	185.9
527	6	1.8	560	4	1.7
528	6	9.1	561	4	201.0
529	7	104.4	562	7	97.8
530	3	30.2	563	6	1.5
531	6	2.6	564	4	940.3
532	7	14.3	565	7	26.6
533	6	22.3	566	6	24.6
534	6	19.4	567	7	79.4
535	7	30.6	568	6	157.1
536	4	101.3	569	6	146.7
537	6	81.8	570	4	75.8
538	3	14.3	571	3	76.7
539	7	21.0	572	3	148.4

July 2017

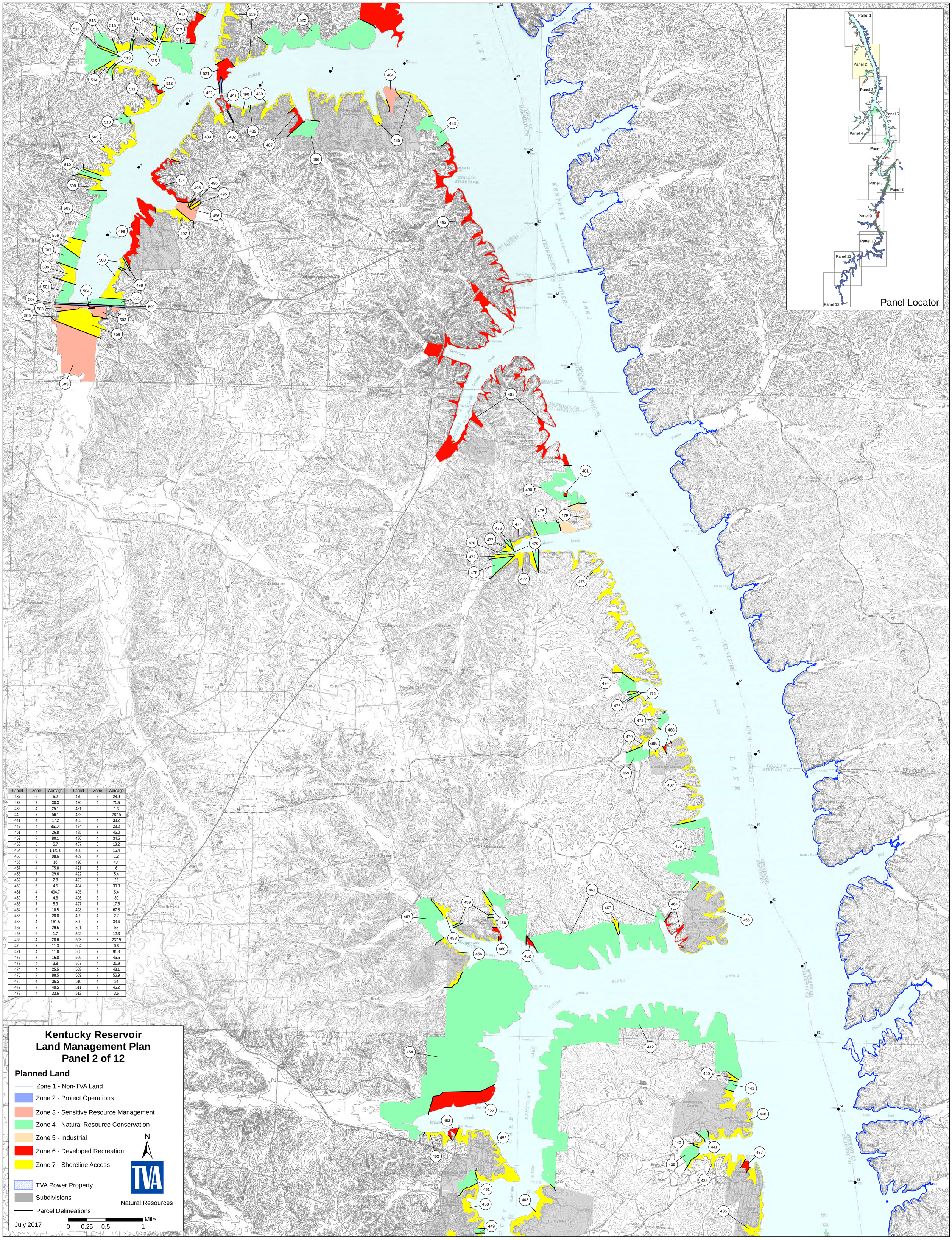

Parcel	Zone	Acreage	Parcel	Zone	Acreage
437	6	6.2	479	5	28.9
438	7	38.3	480	4	71.5
439	4	25.1	481	6	1.3
440	7	56.1	482	6	287.5
441	4	17.2	483	4	38.2
442	4	851.4	484	3	23.2
451	4	26.8	485	7	46.0
452	7	80.1	486	4	34.5
453	6	5.7	487	6	13.2
454	4	1,145.8	488	7	16.4
455	6	98.6	489	4	1.2
456	7	16	490	7	4.4
457	4	75.8	491	6	6
458	7	29.6	492	2	5.4
459	4	2.8	493	7	25
460	6	4.5	494	6	30.3
461	4	494.7	495	7	5.4
462	6	4.8	496	3	30
463	7	5.3	497	7	17.6
464	6	10.5	498	6	67.8
465	7	28.8	499	4	2.7
466	4	161.5	500	7	33.4
467	7	29.5	501	4	55
468	6	1.7	502	2	12.3
469	4	28.6	503	3	237.9
470	7	11.3	504	6	0.8
471	4	11.8	505	7	91.3
472	7	16.8	506	7	46.5
473	4	3.8	507	4	31.9
474	4	25.5	508	4	43.1
475	7	88.5	509	7	56.9
476	4	36.5	510	4	24
477	7	40.5	511	7	46.2
478	4	33.6	512	6	3.6

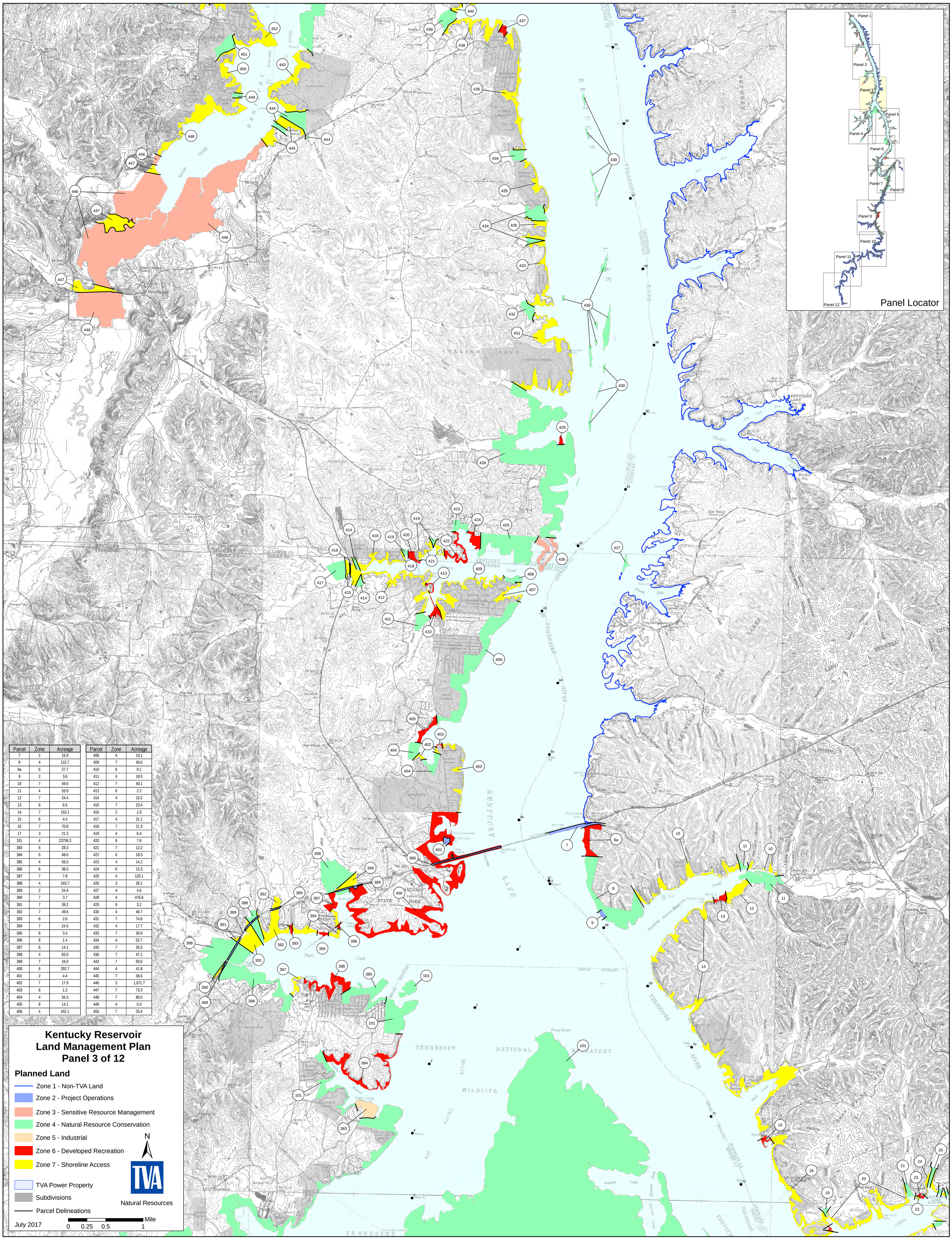

Parcel	Zone	Acreage
7	2	15.9
8	4	122.7
8a	6	27.7
9	2	3.6
10	7	49.6
11	4	53.9
12	7	24.4
13	6	6.5
14	7	153.1
15	6	4.4
16	7	70.8
17	3	21.3
101	4	23758.3
383	5	28.3
384	6	48.6
385	4	56.5
386	6	39.0
387	7	7.9
388	4	243.7
389	2	24.4
390	7	3.7
391	7	39.2
392	7	49.6
393	6	2.6
394	7	24.5
395	6	3.4
396	6	1.4
397	6	14.1
398	4	83.0
399	7	16.0
400	6	292.7
401	2	4.4
402	7	17.9
403	6	1.2
404	4	34.3
405	6	14.1
406	4	162.1

Parcel	Zone	Acreage
408	4	10.1
409	7	40.6
410	6	9.1
411	4	18.5
412	7	40.1
413	6	2.2
414	4	10.2
415	7	23.4
416	2	1.0
417	4	31.1
418	7	21.3
419	4	6.4
420	6	7.6
421	7	12.2
422	6	18.5
423	4	14.2
424	6	15.3
425	4	120.1
426	3	28.1
427	4	4.6
428	4	476.6
429	6	3.2
430	4	46.7
431	7	74.6
432	4	17.7
433	7	30.6
434	4	52.7
435	7	35.5
436	7	47.1
443	7	59.0
444	4	41.8
445	7	36.6
446	3	1,071.7
447	7	73.3
448	7	80.0
449	4	5.0
450	7	33.4

Parcel	Zone	Acreage
101	4	23,758.3
101b	7	1.1
338	6	8.8
339	4	113.5
340	4	4.9
341	7	50.1
341a	4	0.9
342	4	1.2
343	4	14.3
344	7	17.8
345	4	76.4
346	4	11.7
347	6	14.4
348	2	3.3
349	4	15.6
350	4	13.0
351	2	75.7
352	6	1.2
353	2	10.9
354	4	3,023.8
355	7	22.0
356	7	11.7
357	3	23.6

Parcel	Zone	Acreage
360	7	9.5
361	4	17.8
362	6	15.3
363	4	18.4
364	3	85.0
365	4	30.0
365a	4	16.2
366	7	0.3
367	6	5.6
368	7	51.9
369	4	14.5
370	7	3.2
371	4	36.4
372	7	1.4
373	6	4.4
374	2	6.0
375	4	6,384.9
376	2	26.2
377	2	1.8
378	7	11.4
379	3	67.8
380	2	16.1
381	7	8.7

Kentucky Reservoir
Land Management Plan
Panel 4 of 12

Planned Land

- Zone 1 - Non-TVA Land
- Zone 2 - Project Operations
- Zone 3 - Sensitive Resource Management
- Zone 4 - Natural Resource Conservation
- Zone 5 - Industrial
- Zone 6 - Developed Recreation
- Zone 7 - Shoreline Access
- TVA Power Property
- Subdivisions
- Parcel Delineations

N

TVA Natural Resources

July 2017

0 0.25 0.5 1 Mile

Panel Locator

Panel 1
Panel 2
Panel 3
Panel 4
Panel 5
Panel 6
Panel 7
Panel 8
Panel 9
Panel 10
Panel 11
Panel 12

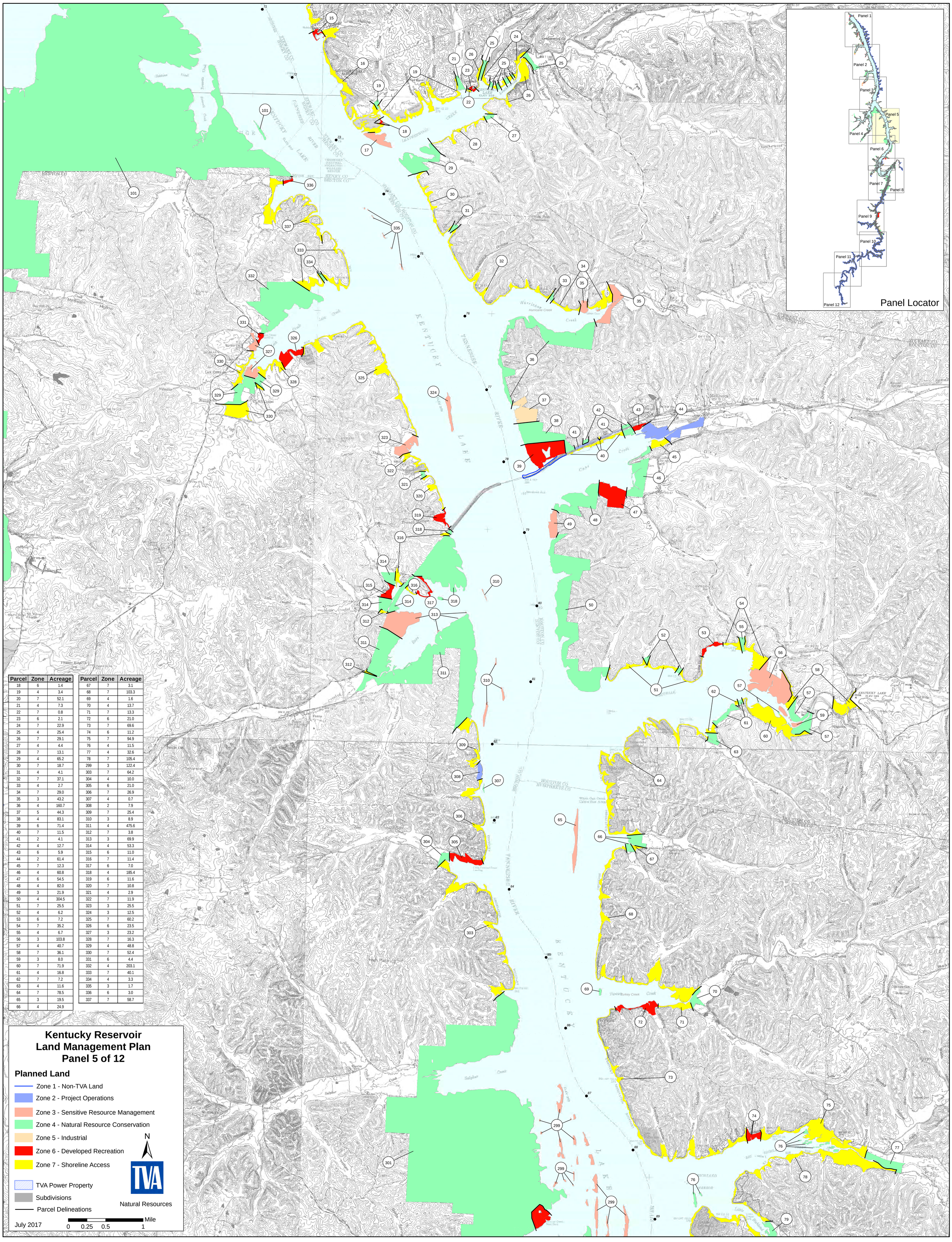

Parcel	Zone	Acreage
18	6	1.4
19	4	3.4
20	7	52.1
21	4	7.3
22	7	0.8
23	6	2.1
24	7	22.9
25	4	25.4
26	7	29.1
27	4	4.4
28	7	13.1
29	4	65.2
30	7	18.7
31	4	4.1
32	7	37.1
33	4	2.7
34	7	29.0
35	3	43.2
36	4	160.7
37	5	44.3
38	4	83.1
39	6	71.4
40	7	11.5
41	2	4.1
42	4	12.7
43	6	5.9
44	2	61.4
45	7	12.3
46	4	60.8
47	6	54.5
48	4	82.0
49	3	21.9
50	4	304.5
51	7	25.5
52	4	6.2
53	6	7.2
54	7	35.2
55	4	6.7
56	3	103.8
57	4	40.7
58	7	36.1
59	3	8.0
60	7	71.9
61	4	16.8
62	7	7.2
63	4	11.6
64	7	78.5
65	3	19.5
66	4	24.9

Parcel	Zone	Acreage
67	7	3.1
68	7	103.3
69	4	1.6
70	4	13.7
71	7	13.3
72	6	21.0
73	7	69.6
74	6	11.2
75	7	94.9
76	4	11.5
77	4	32.6
78	7	105.4
299	3	122.4
303	7	64.2
304	4	10.0
305	6	21.0
306	7	26.9
307	4	0.7
308	2	7.9
309	7	25.4
310	3	8.9
311	4	475.6
312	7	3.8
313	3	69.9
314	4	53.3
315	6	11.0
316	7	11.4
317	6	7.0
318	4	185.4
319	6	11.6
320	7	10.8
321	4	2.9
322	7	11.9
323	3	25.5
324	3	12.5
325	7	60.2
326	6	23.5
327	3	23.2
328	7	16.3
329	4	48.8
330	7	52.4
331	6	4.4
332	4	203.1
333	7	40.1
334	4	3.3
335	3	1.7
336	6	3.0
337	7	58.7

Kentucky Reservoir
Land Management Plan
Panel 6 of 12

Planned Land

- Zone 1 - Non-TVA Land
- Zone 2 - Project Operations
- Zone 3 - Sensitive Resource Management
- Zone 4 - Natural Resource Conservation
- Zone 5 - Industrial
- Zone 6 - Developed Recreation
- Zone 7 - Shoreline Access

- TVA Power Property
- Subdivisions
- Parcel Delineations

N

TVA Natural Resources

July 2017

0 0.25 0.5 1 Mile

Parcel	Zone	Acreage
79	4	28.2
80	7	66.0
81	4	1,033.2
82	6	27.2
83	3	10.0
84	7	141.1
85	4	31.1
86	4	0.5
87	5	155.5
88	4	175.7
89	3	409.3
90	6	525.9
91	4	0.1
92	2	4.7
93	6	3.5
94	7	18.7
95	6	36.0
96	4	43.0
97	5	571.0
98	2	42.9
260	7	28.0
261	4	0.04
262	7	3.5
263	7	11.1
264	3	9.3
265	3	3.7
266	4	3,633.3
267	2	71.0
268	6	2.2
269	7	7.1
270	7	25.8
271	5	87.8

Parcel	Zone	Acreage
272	7	32.3
273	4	448.4
274	2	9.2
275	7	2.0
276	3	119.8
277	7	84.1
278	4	18.5
279	6	2.3
280	4	214.0
281	2	5.0
282	7	7.5
283	4	8.9
284	7	23.4
285	6	0.8
286	6	2.2
287	4	24.9
288	7	87.3
289	4	17.0
290	6	48.7
291	4	0.9
292	3	0.3
293	4	42.7
294	6	7.8
295	7	38.5
296	6	70.4
297	7	97.0
298	4	331.6
299	3	122.4
300	7	12.0
301	4	2,617.3
302	6	31.5

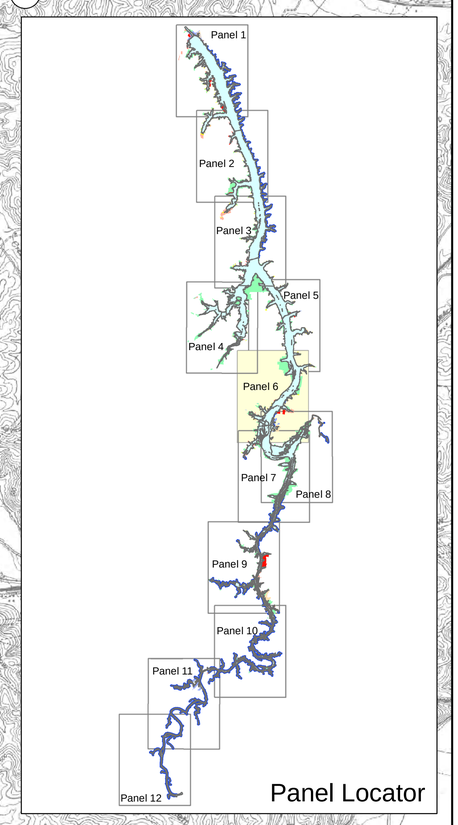

Kentucky Reservoir
Land Management Plan
Panel 7 of 12

Planned Land

- Zone 1 - Non-TVA Land
- Zone 2 - Project Operations
- Zone 3 - Sensitive Resource Management
- Zone 4 - Natural Resource Conservation
- Zone 5 - Industrial
- Zone 6 - Developed Recreation
- Zone 7 - Shoreline Access

- TVA Power Property
- Subdivisions
- Parcel Delineations

N

TVA Natural Resources

July 2017

0 0.25 0.5 1 Mile

Parcel	Zone	Acreage
99	3	34.2
100	2	92.4
101	4	23,758.3
101a	6	13.7
109	4	129.1
110	2	2.9
111	4	28.1
247	4	133.8
248	4	2.9
249	6	56.4
250	2	3.9
251	7	65.2
252	4	54.0
253	3	225.4
254	7	11.6
255	4	112.5
256	7	108.9
257	7	32.5
258	4	7.6
259	6	61.2

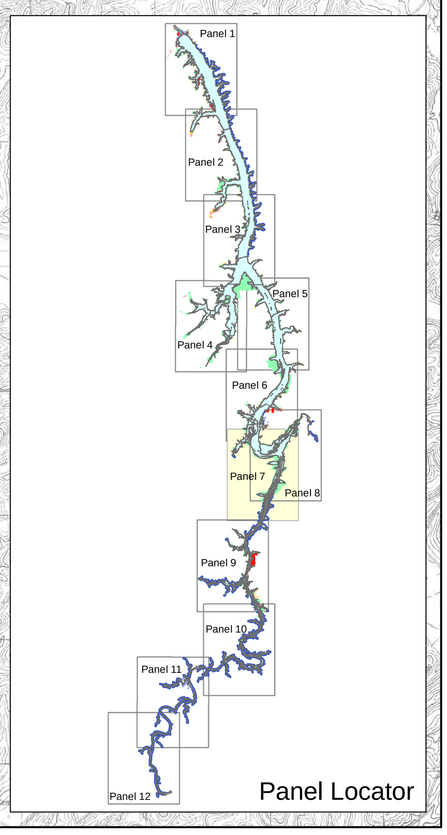

Kentucky Reservoir
Land Management Plan
Panel 8 of 12

Planned Land

- Zone 1 - Non-TVA Land
- Zone 2 - Project Operations
- Zone 3 - Sensitive Resource Management
- Zone 4 - Natural Resource Conservation
- Zone 5 - Industrial
- Zone 6 - Developed Recreation
- Zone 7 - Shoreline Access

- TVA Power Property
- Subdivisions
- Parcel Delineations

N

TVA Natural Resources

July 2017

0 0.25 0.5 1 Mile

Parcel	Zone	Acreage
100	2	92.4
101	4	23,758.3
101a	6	13.7
102	3	486.8
103	6	5.5
104	2	0.6
105	7	12.7
106	7	2.1
107	7	25.7
108	7	11.9

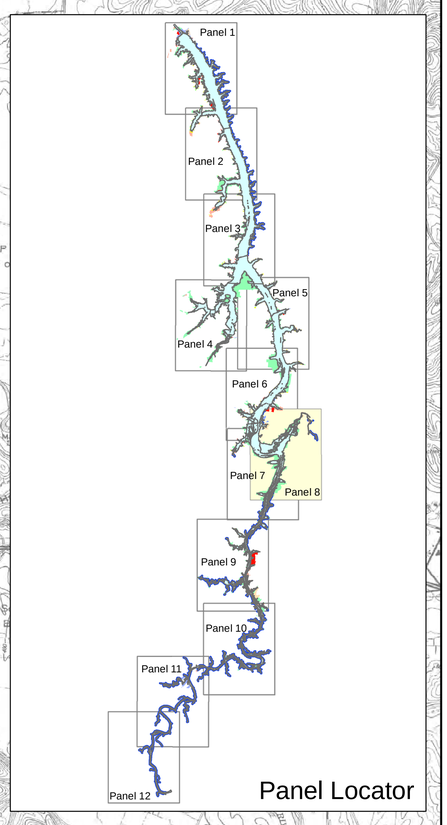

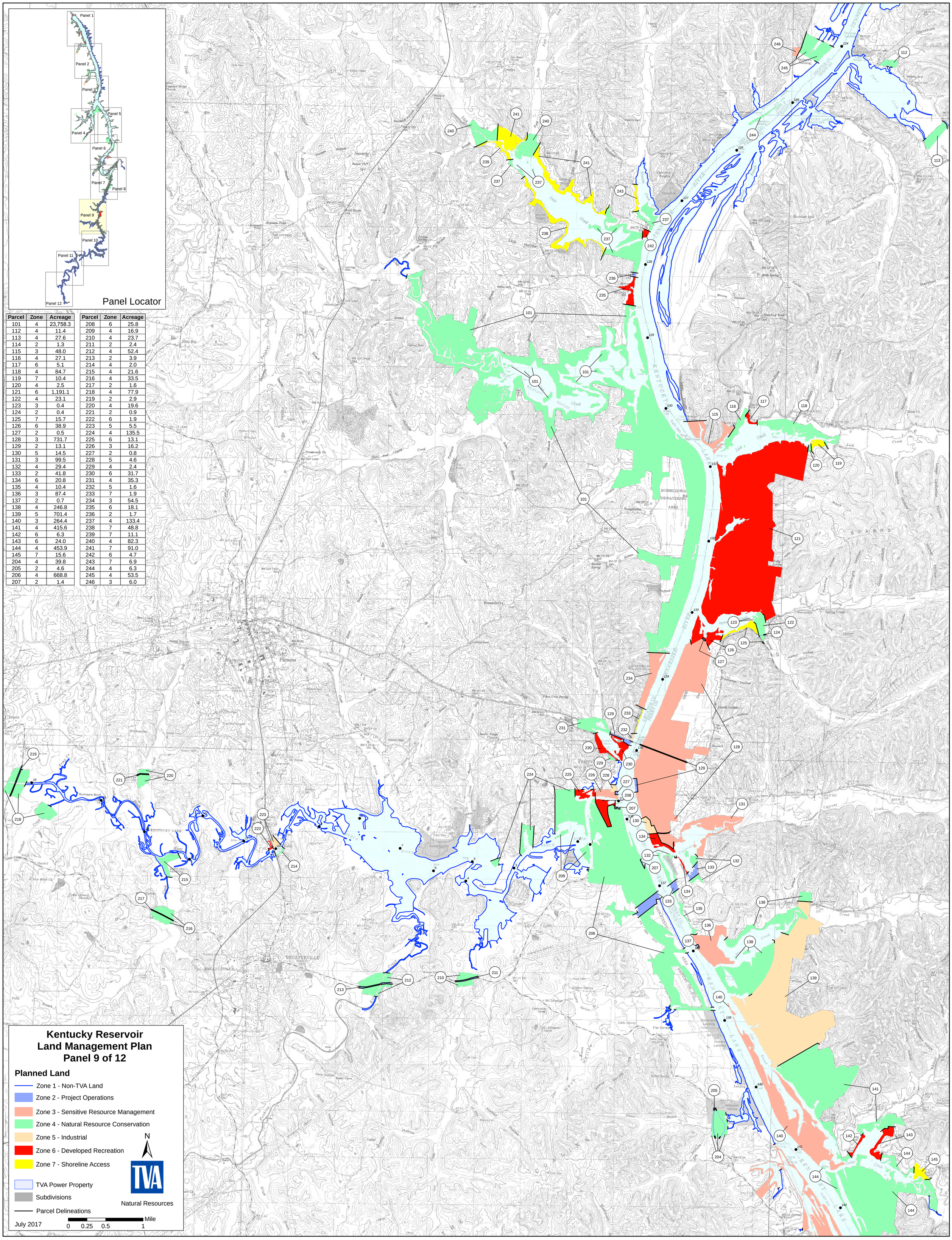

Parcel	Zone	Acreage
101	4	23,758.3
112	4	11.4
113	4	27.6
114	2	1.3
115	3	48.0
116	4	27.1
117	6	5.1
118	4	84.7
119	7	10.4
120	4	2.5
121	6	1,191.1
122	4	23.1
123	3	0.4
124	2	0.4
125	7	15.7
126	6	38.9
127	2	0.5
128	3	731.7
129	2	13.1
130	5	14.5
131	3	99.5
132	4	29.4
133	2	41.8
134	6	20.8
135	4	10.4
136	3	87.4
137	2	0.7
138	4	246.8
139	5	701.4
140	3	264.4
141	4	415.6
142	6	6.3
143	6	24.0
144	4	453.9
145	7	15.6
204	4	39.8
205	2	4.6
206	4	668.8
207	2	1.4

Parcel	Zone	Acreage
208	6	25.8
209	4	16.9
210	4	23.7
211	2	2.4
212	4	52.4
213	2	3.9
214	4	2.0
215	4	21.6
216	4	33.5
217	2	1.6
218	4	77.9
219	2	2.9
220	4	19.6
221	2	0.9
222	6	1.9
223	5	5.5
224	4	135.5
225	6	13.1
226	3	16.2
227	2	0.8
228	5	4.6
229	4	2.4
230	6	31.7
231	4	35.3
232	5	1.6
233	7	1.9
234	3	54.5
235	6	18.1
236	2	1.7
237	4	133.4
238	7	48.8
239	7	11.1
240	4	82.3
241	7	91.0
242	6	4.7
243	7	6.9
244	4	6.3
245	4	53.5
246	3	6.0

Kentucky Reservoir
Land Management Plan
Panel 10 of 12

Planned Land

- Zone 1 - Non-TVA Land
- Zone 2 - Project Operations
- Zone 3 - Sensitive Resource Management
- Zone 4 - Natural Resource Conservation
- Zone 5 - Industrial
- Zone 6 - Developed Recreation
- Zone 7 - Shoreline Access

- TVA Power Property
- Subdivisions
- Parcel Delineations

N

TVA Natural Resources

Mile 0 0.25 0.5 1

July 2017

Parcel	Zone	Acreage
144	4	453.9
145	7	15.6
146	4	11.7
147	2	1.7
148	4	13.4
149	2	1.1
150	4	62.9
151	4	7.2
152	4	62.2
153	2	7.1
154	4	3.7
155	4	8.7
156	6	22.6
157	4	9.0
158	6	1.9
159	6	39.2
160	4	16.2
161	4	2.2
162	4	46.8
163	2	4.6
179	3	21.2
180	6	15.4
181	2	0.6

Parcel	Zone	Acreage
182	4	11.8
183	4	22.5
184	7	2.1
185	4	7.7
186	3	6.1
187	2	0.7
188	4	44.5
189	7	7.9
190	3	2.6
191	4	4.3
192	4	164.3
193	6	2.5
194	4	44.5
195	4	0.9
196	4	3.4
197	4	29.9
198	2	0.8
199	4	2.6
200	4	22.2
201	4	2.0
202	3	218.4
203	4	17.5

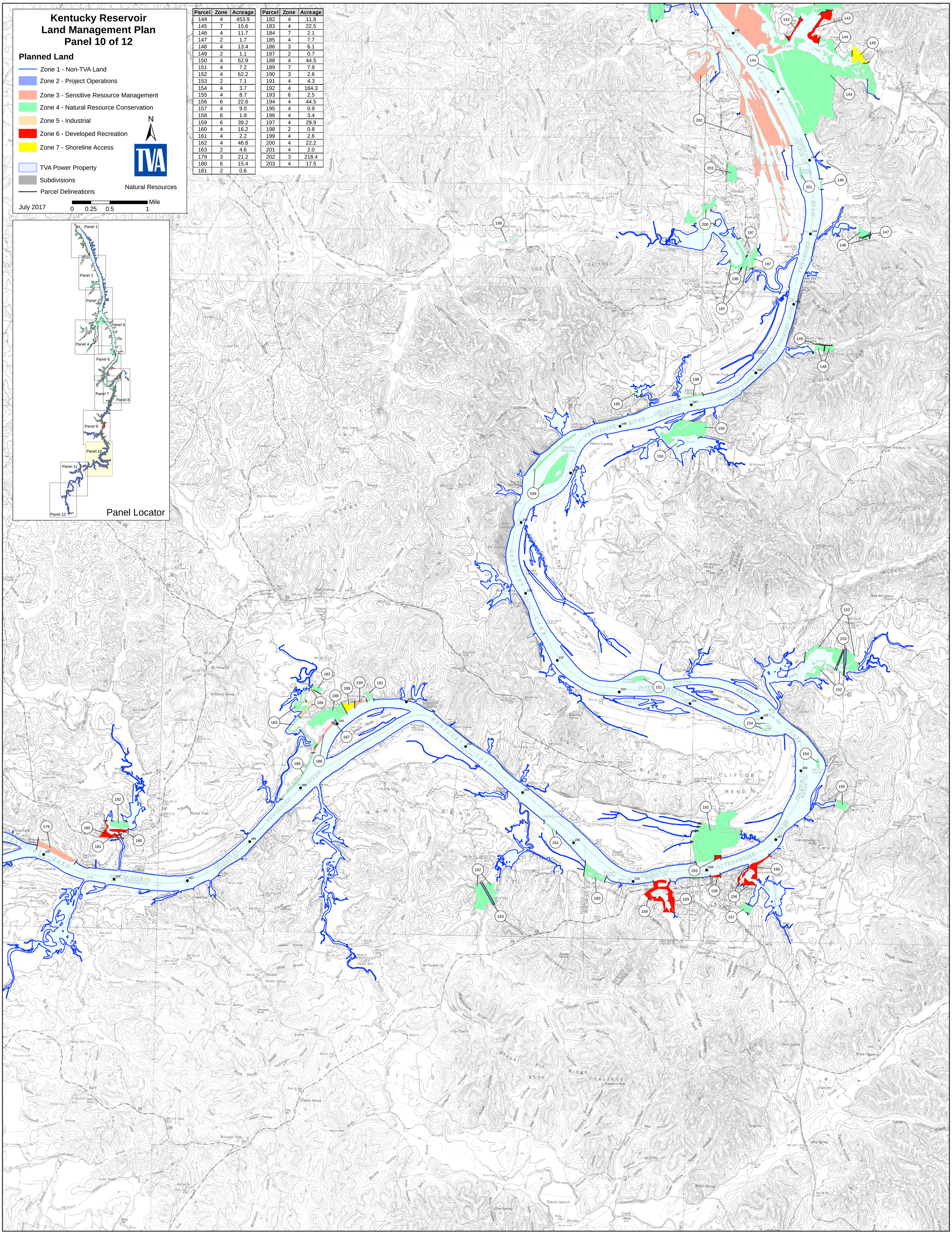

Kentucky Reservoir
Land Management Plan
Panel 11 of 12

Parcel	Zone	Acreage
164	3	53.5
165	4	12.2
166	2	2.5
167	6	7.4
168	4	14.5
169	2	1.2
170	4	0.7
171	4	35.8
172	2	1.8
173	6	8.3
174	4	26.2
175	4	3.1
176	5	3.6
177	4	19.8
178	2	0.6

Planned Land

- Zone 1 - Non-TVA Land
- Zone 2 - Project Operations
- Zone 3 - Sensitive Resource Management
- Zone 4 - Natural Resource Conservation
- Zone 5 - Industrial
- Zone 6 - Developed Recreation
- Zone 7 - Shoreline Access

- TVA Power Property
- Subdivisions
- Parcel Delineations

N

TVA Natural Resources

July 2017

0 0.25 0.5 1 Mile

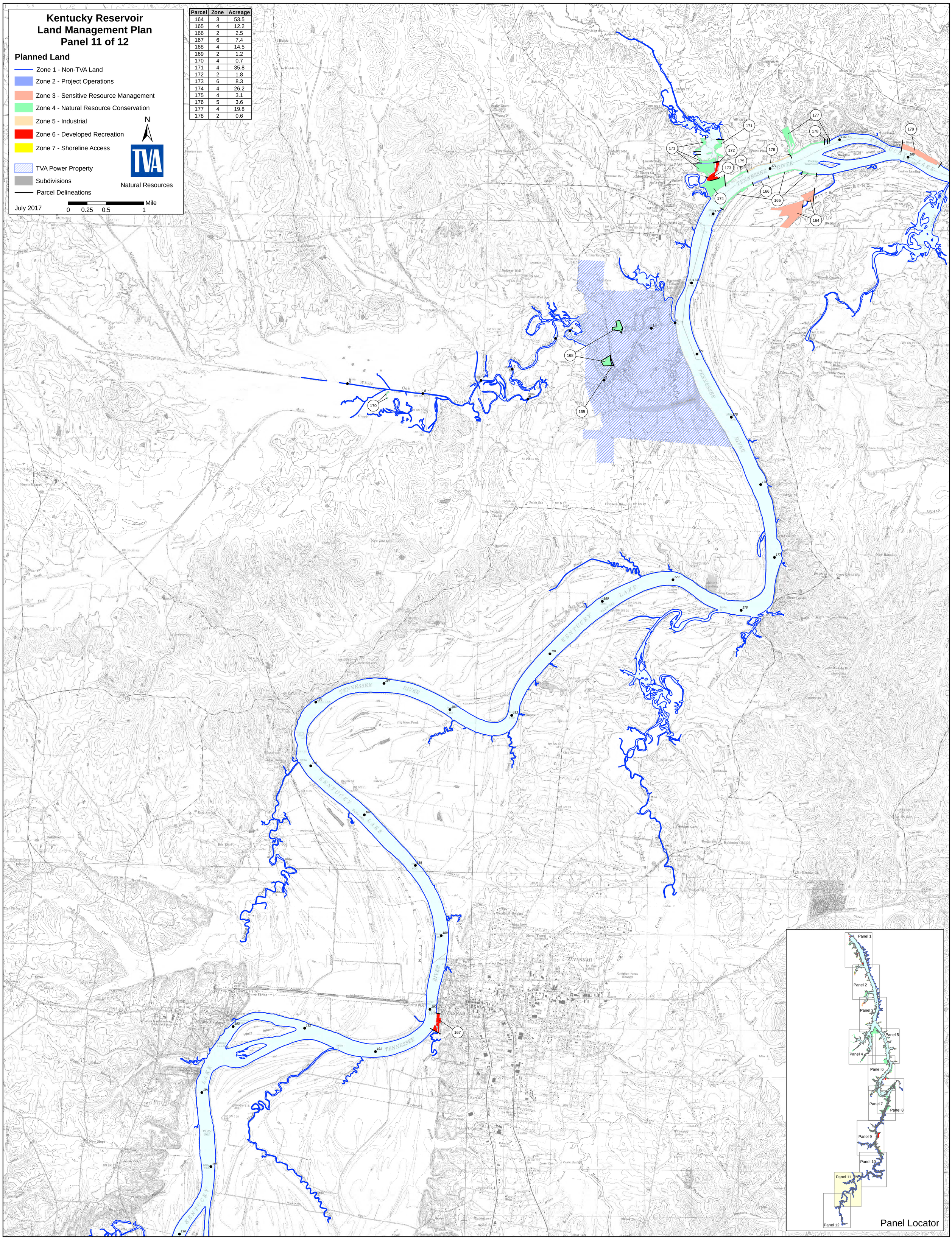

Kentucky Reservoir
Land Management Plan
Panel 12 of 12

Planned Land

- Zone 1 - Non-TVA Land
- Zone 2 - Project Operations
- Zone 3 - Sensitive Resource Management
- Zone 4 - Natural Resource Conservation
- Zone 5 - Industrial
- Zone 6 - Developed Recreation
- Zone 7 - Shoreline Access

- TVA Power Property
- Subdivisions
- Parcel Delineations

N

TVA Natural Resources

July 2017

0 0.25 0.5 1 Mile
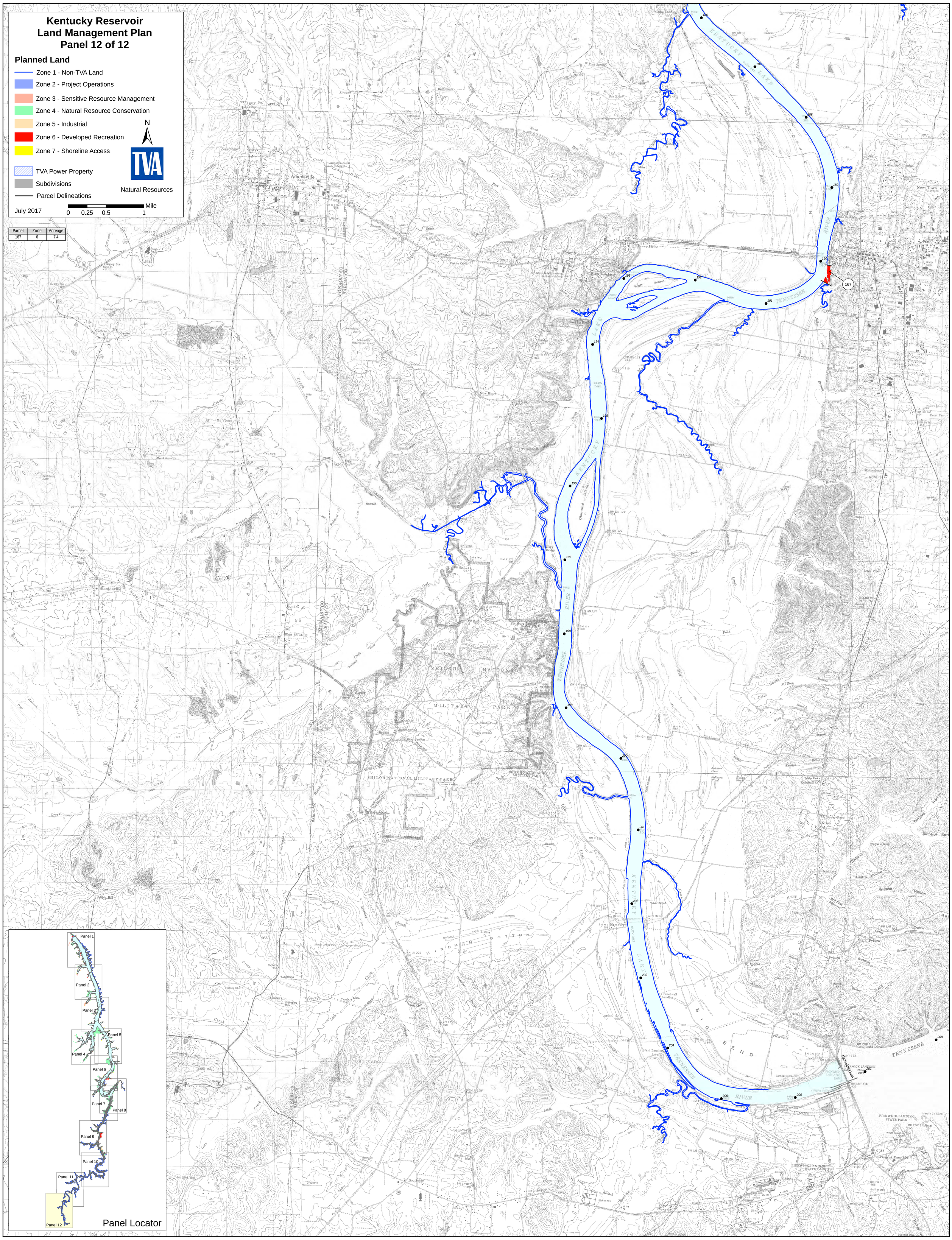
Parcel	Zone	Acreage
167	6	7.4