






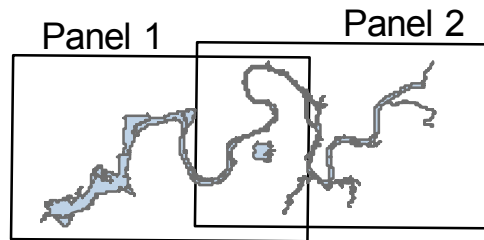


TVA Zone 5 and 6 Review Nickajack Reservoir

Lands Plan

-  Zone 2 TVA Project Operations
-  Zone 3 Sensitive Resource Management
-  Zone 4 Natural Resource Conservation
-  Zone 5 Industrial/Commercial
-  Zone 6 Recreation
-  Zone 7 Shoreline Access

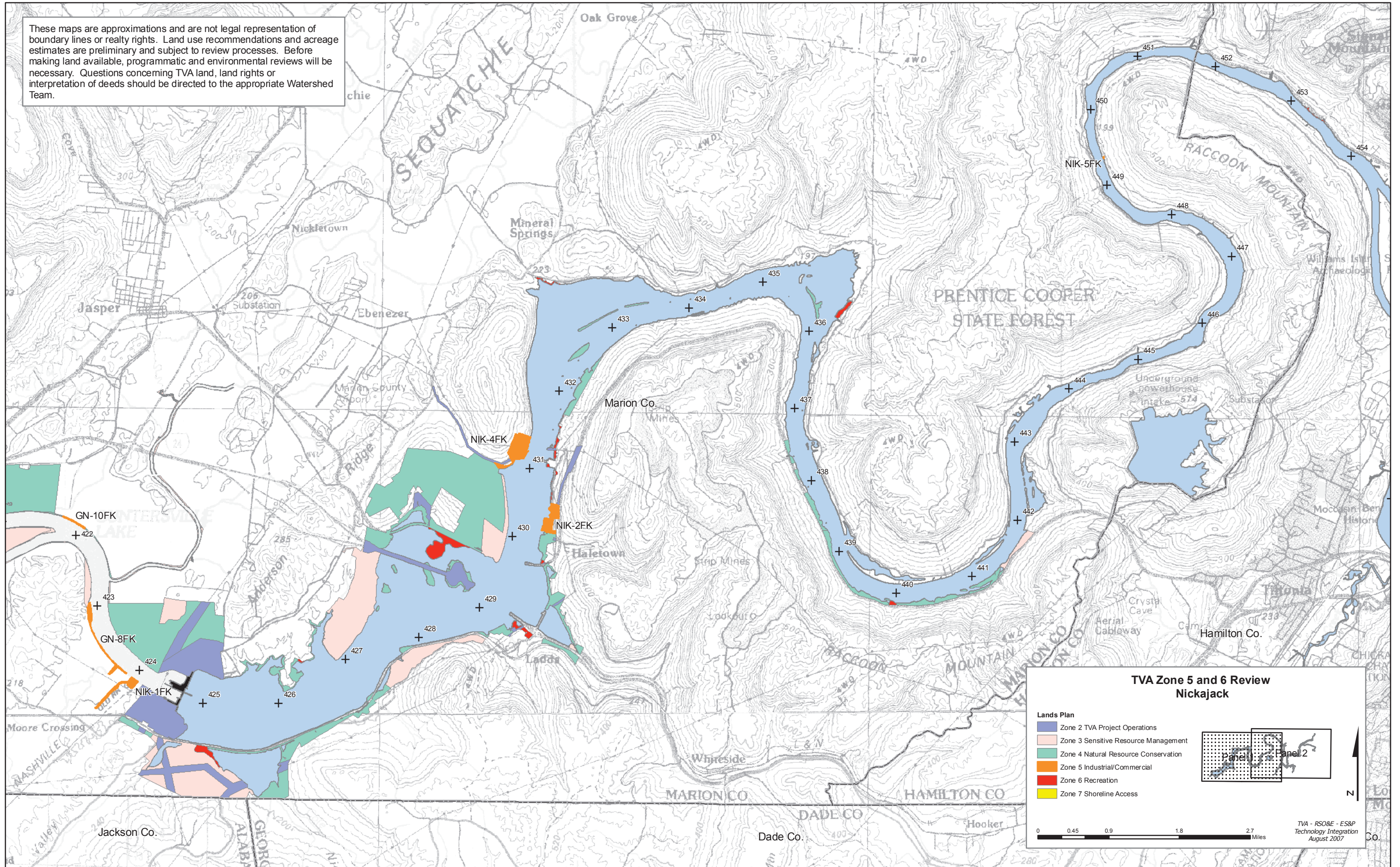


TVA - RSO&E - ES&P
Technology Integration
August 2007

*Disclaimer

These maps are approximations and are not legal representation of boundary lines or realty rights. Land use recommendations and acreage estimates are preliminary and subject to review processes. Before making land available, programmatic and environmental reviews will be necessary. Questions concerning TVA land, land rights, or interpretation of deeds should be directed to the appropriate watershed team.

These maps are approximations and are not legal representation of boundary lines or realty rights. Land use recommendations and acreage estimates are preliminary and subject to review processes. Before making land available, programmatic and environmental reviews will be necessary. Questions concerning TVA land, land rights or interpretation of deeds should be directed to the appropriate Watershed Team.



**TVA Zone 5 and 6 Review
Nickajack**

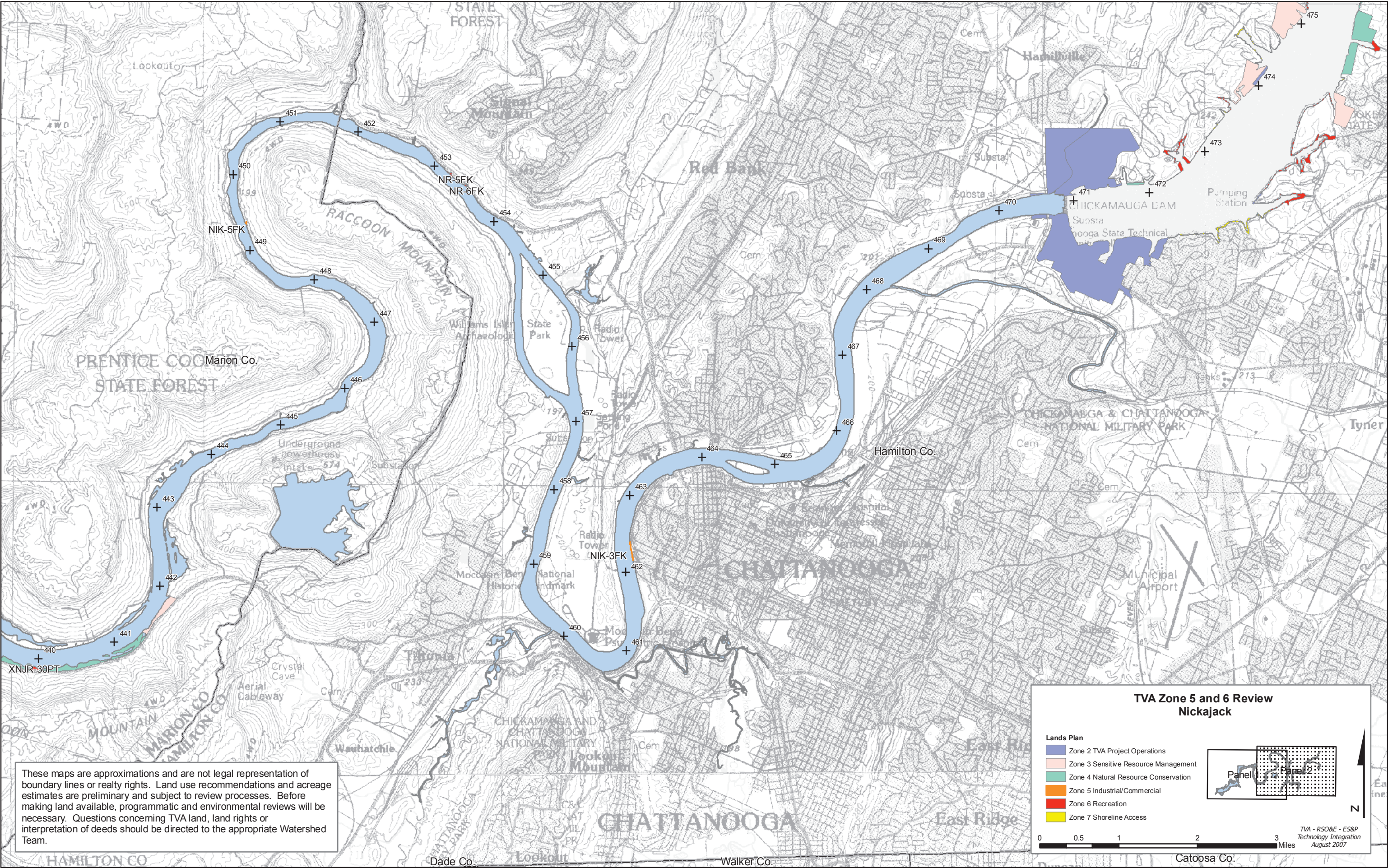
Lands Plan

- Zone 2 TVA Project Operations
- Zone 3 Sensitive Resource Management
- Zone 4 Natural Resource Conservation
- Zone 5 Industrial/Commercial
- Zone 6 Recreation
- Zone 7 Shoreline Access

Panel 1 Panel 2

0 0.45 0.9 1.8 2.7 Miles

TVA - RS&E - ES&P
Technology Integration
August 2007



These maps are approximations and are not legal representation of boundary lines or realty rights. Land use recommendations and acreage estimates are preliminary and subject to review processes. Before making land available, programmatic and environmental reviews will be necessary. Questions concerning TVA land, land rights or interpretation of deeds should be directed to the appropriate Watershed Team.

TVA Zone 5 and 6 Review Nickajack

Lands Plan

- Zone 2 TVA Project Operations
- Zone 3 Sensitive Resource Management
- Zone 4 Natural Resource Conservation
- Zone 5 Industrial/Commercial
- Zone 6 Recreation
- Zone 7 Shoreline Access

Panel 1

Panel 2

0 0.5 1 2 3 Miles

TVA - RSO&E - ES&P
Technology Integration
August 2007