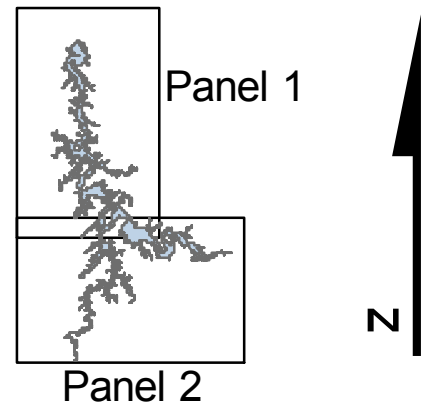
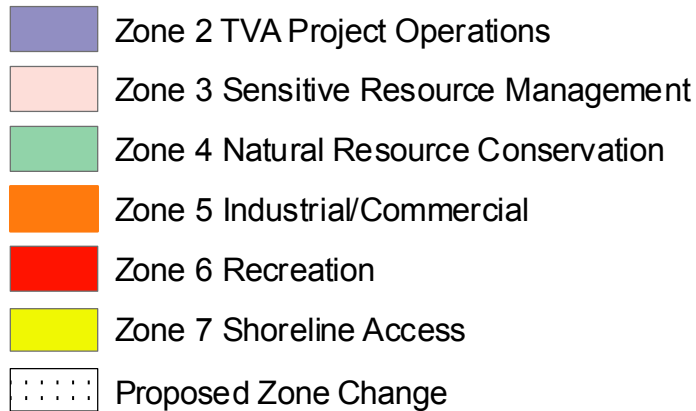



TVA Zone 5 and 6 Review Tellico Reservoir

Lands Plan



0.3 0.15 0 0.3 0.6 Miles



*TVA - RSO&E - ES&P
Technology Integration
August 2007*

*Disclaimer

These maps are approximations and are not legal representation of boundary lines or realty rights. Land use recommendations and acreage estimates are preliminary and subject to review processes. Before making land available, programmatic and environmental reviews will be necessary. Questions concerning TVA land, land rights, or interpretation of deeds should be directed to the appropriate watershed team.

