

**Appendix C – Biological Resources-Related Correspondence and  
Supporting Information**

This page intentionally left blank



# Wildlife and Vegetation Assessment

SR Ripley II

*Lauderdale County, Tennessee*

March 2024



This page intentionally left blank.



# Contents

Acronyms and Abbreviations.....	iii
1 Introduction .....	1
1.1 Project Site .....	1
1.2 Qualifications .....	2
2 Vegetation Field Survey .....	2
2.1 Methods.....	2
2.2 Results.....	2
3 Wildlife Survey .....	4
3.1 Methods.....	4
3.2 Results.....	5
4 References .....	18

## Tables

Table 1. Vegetation Communities in the Study Area .....	4
Table 2. Wildlife Species Observed in Project Site.....	5
Table 3. Migratory Bird Species of Conservation Concern Potentially Occurring in the Project Site .....	7
Table 4. Federally and State-Listed Animal Species in the Cane Creek Upper Watershed, Tennessee, and Likelihood of Occurrence in the Project Site.....	11
Table 5. Summary of Forest Stands with Potential Bat Roosting Habitat.....	14

## Appendices

- Appendix A – Figures
- Appendix B – Site Photographs
- Appendix C – USFWS IPaC, TVA RNHD, TDEC Rare Species Data Viewer Results
- Appendix D – Federal and State Protected Plant Species and Habitat Report
- Appendix E – Bat Habitat Assessment Data Sheets
- Appendix F – Environmental Solutions & Innovations, Inc. Bat Survey Report



This page intentionally left blank.

# Acronyms and Abbreviations

<b>BCC</b>	Birds of Conservation Concern
<b>BGEPA</b>	Bald and Golden Eagle Protection Act
<b>DBH</b>	diameter at breast height
<b>ESA</b>	Endangered Species Act
<b>ESI</b>	Environmental Solutions and Innovations, Inc.
<b>HDR</b>	HDR Engineering, Inc.
<b>IPaC</b>	Information for Planning and Consultation
<b>MBTA</b>	Migratory Bird Treaty Act
<b>NEPA</b>	National Environmental Policy Act
<b>NLEB</b>	northern long-eared bat
<b>Project</b>	Ripley II Solar
<b>Project Site</b>	Ripley II Solar Project Site
<b>RNHD</b>	Regional Natural Heritage Database
<b>TDEC</b>	Tennessee Department of Environment and Conservation
<b>TN-QHP</b>	Tennessee Qualified Hydrologic Professional
<b>TN-QHP-IT</b>	Tennessee Qualified Hydrologic Professional in Training
<b>TVA</b>	Tennessee Valley Authority
<b>TWRA</b>	Tennessee Wildlife Resources Agency
<b>USFWS</b>	U.S. Fish and Wildlife Service



This page intentionally left blank.



# 1 Introduction

On behalf of Silicon Ranch Corporation, HDR Engineering, Inc (HDR) conducted a vegetation and wildlife assessment for SR Ripley II (Project), a proposed solar facility located on approximately 490 acres in Lauderdale County, Tennessee (Project Site).

The Project would sell power to Tennessee Valley Authority (TVA) and, therefore, is subject to review under the National Environmental Policy Act (NEPA) and must obtain applicable permitting. To facilitate compliance with NEPA, the Endangered Species Act (ESA) (1973) and Executive Order 13571, and in accordance with TVA's *Guidelines for Conducting Biological and Cultural Surveys and Impact Analyses* (TVA 2023a), HDR mapped vegetation and identified potential habitat for federally and state-listed species within the Project Site; the results of this wildlife and vegetation assessment are presented herein. Supporting documents included as appendices are as follows:

Appendix A – Figures;

Appendix B – Site Photographs

Appendix C –U.S. Fish and Wildlife Service (USFWS) Information for Planning and Consultation (IPaC) database, the Tennessee Valley Authority Regional Natural Heritage Database (TVA RNHD), and the Tennessee Department of Environment and Conservation database search results;

Appendix D – Federal and State Protected Plant Species and Habitat Report;

Appendix E – Bat Habitat Assessment Data Sheets;

Appendix F – Environmental Solutions & Innovations, Inc. Bat Survey Report

Between September 19-22, 2022, and November 1-3, 2023, HDR conducted field surveys following TVA's Contractor *Guidelines for Conducting Biological and Cultural Surveys and Impact Analyses* (TVA 2023a) to map vegetation and identify potential habitat for federally and state-listed threatened and endangered species on the Project Site. Environmental consultant Dan Spaulding conducted a Federal and State Protected Plant Species and Habitat survey on the Project Site on October 23-24, 2023. Bat mist netting surveys targeting federally listed bat species were conducted by Environmental Solutions and Innovations, Inc. (ESI) by Darwin Brack on June 27-30, 2023. The results of the bat survey are included in Appendix F.

## 1.1 Project Site

The Project Site is located in Lauderdale County, Tennessee, partially within the city limits of Ripley (Appendix A, Figure 1). The Project Site is located within the Cane Creek Upper Watershed (Hydrologic Unit Code 10: 0801020807). Hyde Creek runs along the southern border of the Project Site, flowing towards the northwest. A transmission line crosses the western portion of the Project Site from northeast to southwest and Highway 19 bisects the Project Site. The Project Site consists of mostly active agriculture fields of cotton (*Gossypium hirsutum*), corn (*Zea mays*), and soybeans (*Glycine max*) (Appendix A, Figure 2).

## 1.2 Qualifications

HDR vegetation and wildlife surveys were conducted by environmental scientists Lyranda Thiem (terrestrial zoology and wetlands-qualified; Tennessee Qualified Hydrologic Professional in Training [TN QHP-IT]), Ivan Maldonado (aquatic ecology and wetlands-qualified; Tennessee Qualified Hydrologic Professional [TN-QHP]), Ben Burdette (TN-QHP), and Jake Irvin. These HDR staff have undergone appropriate training and have prior experience in identifying and assessing vegetation communities, as well as endangered animal species and habitat, in the region. Dan Spaulding, a TVA-approved, qualified botanist, conducted all vegetation surveys. ESI conducted the mist netting survey with the terrestrial zoology-qualified, Section 10 permitted bat biologist Darwin Brack.

# 2 Vegetation Field Survey

## 2.1 Methods

A portion of the site was surveyed by HDR on September 19-22, 2022. An additional parcel was investigated on November 1-3, 2023. Surveys were conducted to document plant communities and invasive plants and evaluate habitat for rare plant species and other state- and federally listed species on the Project Site. Environmental consultant Dan Spaulding conducted a rare plant species survey on the Project Site on October 23-24, 2023. Following TVA (2023a) guidelines, HDR reviewed the TVA Regional Natural Heritage Database (RNHD) for all state and federally listed plants, including sensitive plant species, within a surrounding five-mile vicinity of the Project Site; the U.S. Fish and Wildlife Service (USFWS) Information for Planning and Conservation (IPaC) database for federally threatened and endangered plants within the Lauderdale County; and the Tennessee Department of Environment and Conservation (TDEC) Rare Species Data Viewer for state-protected species with potential to occur in the Cane Creek Upper Watershed. Species lists compiled for the 2023 site visits are included in Appendix C.

Plant communities observed on the Project Site were classified using the National Vegetation Classification System (Grossman et al. 1998). Plant communities were delineated using ArcMap, aerial imagery, and field notes, and the area of each plant community type was calculated as a percentage of the total Project Site. The general location and abundance of non-native invasive plants present within the Project Site were also noted.

## 2.2 Results

### 2.2.1 Vegetation Communities

The majority of the Project Site comprises agricultural fields (87.7 percent) with smaller amounts of forested areas (10.1 percent, total), herbaceous (1.3 percent) and shrubland habitats (0.25 percent) (Table 1). Current land use activities on the Project Site are focused on production of cotton, soybean, and corn. Crop harvesting was underway at the time of the surveys. Photographs of typical agricultural land on the Project Site are provided in Appendix B and denoted on Figure 3 in Appendix A. Vegetation communities across the Project Site are also shown on Figure 4 in Appendix A.

Most of the large, contiguous forest stands are located in the central and southeastern sections of the Project Site with an average diameter at breast height (DBH) of 20-40 inches. Other small, forested areas are located along streams and fields with an average DBH of 15-20 inches. No old growth forest was found on the Project Site. Photographs 3 and 4 are representative of forested areas on the Project Site (Appendix A, Appendix B).

Common overstory and midstory plants found in the forested areas consisted of the following: Willow oak (*Quercus phellos*), cherry-bark oak (*Quercus pagoda*), black walnut (*Juglans nigra*), tulip-poplar (*Liriodendron tulipifera*), black locust (*Robinia pseudoacacia*), mockernut hickory (*Carya tomentosa*), American elm (*Ulmus americana*), green ash (*Fraxinus pennsylvanica*), red cedar (*Juniperus virginiana*), and American sycamore (*Platanus occidentalis*).

Common shrub plants found in the shrub layer included highbush blueberry (*Vaccinium corymbosum*) and sassafras (*Sassafras albidum*).

Common herbaceous plants found in the herb layer includes the following species: cinnamon fern (*Osmundastrum cinnamomeum*), proso millet (*Panicum miliaceum*), royal fern (*Osmunda spectabilis*), valley redstem (*Ammannia coccinea*), nutgrass (*Cyperus rotundus*), and redtop panic grass (*Coleataenia rigidula*).

Common vine plants found in the forested areas include poison ivy (*Toxicodendron radicans*), crossvine (*Bignonia capreolata*), greenbriers (*Smilax* spp.), and Virginia creeper (*Parthenocissus quinquefolia*).

At several locations within forest habitat, the forest surrounds open ponds which support species like black willow (*Salix nigra*) and black alder (*Alnus glutinosa*).

Several emergent wetlands on the Project Site are dominated by herbaceous vegetation, primarily proso millet due to the disturbed nature of the area. Forested wetlands on site include hydrophytic species listed above such as American sycamore, black willow, and American elm.

No federal-noxious weeds as defined by the U.S. Department of Agriculture Natural Resources Conservation Service (2012) were observed. However, many non-native invasive plant species were observed throughout the Project Site. Invasive species noted include autumn-olive (*Elaeagnus umbellata*), Japanese honeysuckle (*Lonicera japonica*), Japanese stiltgrass (*Microstegium vimineum*), Johnson grass (*Sorghum halepense*), Chinese privet (*Ligustrum sinense*), and multiflora rose (*Rosa multiflora*). These species are most often found in ruderal forested areas, along field edges, and in areas prone to disturbance. Japanese honeysuckle, Japanese stiltgrass, Chinese privet, and multiflora rose were found in some of the forested stands. These species occur on about 15 percent of the Project Site and in both forest and herbaceous vegetation areas.

**Table 1. Vegetation Communities in the Study Area**

<b>Plant Community</b>	<b>Area (acres)</b>	<b>Percentage of Project Site<sup>1</sup></b>
Row Crop (corn, soybean, and cotton)	429.9	87.7
Dry Deciduous Forest	30.0	6.1
Mesic Deciduous Forest	15.9	3.2
Herbaceous	6.6	1.3
Wet Deciduous Forest	3.8	0.8
Deciduous Shrubland	1.2	0.25
<b>Total</b>	<b>487.4</b>	<b>99.35</b>

<sup>1</sup> Table does not include area of open water 2.9 acres

### **Notable Plant Communities**

No notable plant communities were observed on the Project Site.

### **Listed and Protected Plant Species**

No changes to the USFWS IPaC, TVA RNHD, or TDEC species lists were noted between 2022 and 2023 except for the addition of American ginseng (*Panax quinquefolius*), a state species of concern due to commercial exploitation (USFWS 2023; TVA 2022, 2023b; TDEC 2024).

Species lists are provided in Appendix C. Listed rare species found in Lauderdale County include featherfoil (*Hottonia inflata*), ovate-leaved arrowhead (*Sagittaria platyphylla*), cedar elm (*Ulmus crassifolia*), tissue sedge (*Carex hyalina*), butternut (*Juglans cinerea*), red starvine (*Schisandra glabra*), and lake cress (*Neobeckia aquatica*) (TDEC 2024).

No listed and protected plant species or suitable habitats for listed and protected plants were observed during the field surveys.

## **3 Wildlife Survey**

### **3.1 Methods**

Pedestrian surveys of the Project Site for terrestrial wildlife were conducted on September 19-22, 2022 and November 1-3, 2023. The surveys were focused on woodlands, forested edges, roadside edges, recently disturbed areas, culverts, and areas of former human use. The Project Site was also traversed by vehicle via roads. Spot checks were performed in forested stands and along streams, drainageways, and the perimeters of crops fields. Isolated pockets of woodlands were inspected, and larger woodland blocks within the Project Site were also traversed for the bat habitat assessment.

Following TVA (2023a) guidelines, HDR reviewed the TVA RNHD (TVA 2023b) for state or federal species of conservation concern with potential to occur on the Project Site and within a three-mile radius of the Project Site. In conjunction with the TVA RNHD, the USFWS IPaC for

federal species of conservation concern was examined for species with potential to occur on the Project Site and Lauderdale County (USFWS 2023). Lastly, the TDEC Rare Species Data Viewer (TDEC 2024) was utilized to generate a list of state-protected species with potential to occur in the Cane Creek Upper watershed. The compiled animal species lists are included in Appendix C.

Bat mist netting surveys were completed to identify bat species, including protected bat species, that may be present on the Project Site. A total of ten net-nights were completed across two mist net sites. Nets were placed in bat flight path areas suitable for travel and foraging. More details regarding methodology and appropriate permits for handling of protected species is provided in the report (ESI 2023; Appendix F).

## 3.2 Results

### 3.2.1 Wildlife

Wildlife observed on the Project Site included a variety of common birds, amphibians, reptiles, insects, and mammals (Table 2). Species were either directly observed on the Project Site, or evidence (e.g., tracks, scat, remains) was noted during the field survey.

**Table 2. Wildlife Species Observed in Project Site**

<b>Species Observed (Common Name)</b>	<b>Notes/Habitat Observed in Study Area</b>
<b>Birds</b>	
Woodpecker species	Flying around a tree and pecking at tree within an upland forested habitat
Northern Cardinal	Flying around low-hanging branches within scrub/shrub habitat
American Crow	Flying overhead
Red-tailed Hawk	Flying overhead
Killdeer	In agricultural fields and roadbeds in open areas
Black Vulture	Flying overhead
Blue Jay	Flying overhead
European Starling	Flying overhead
Carolina Wren	Flying overhead
<b>Amphibians</b>	
Spring Peeper	Heard near pond
Leopard Frog	In multiple streams throughout the site
Green Frog	In multiple streams throughout the site
American Toad	In damper forested areas throughout the site
Cricket Frog	In streams and ponded areas throughout the site
Green Treefrog	Within a small wetland
Unidentified Tadpoles	In many puddles and streams throughout the site.
<b>Reptiles</b>	
Pond Sliders	In pond on site
Five-Lined Skinks	In forested areas
<b>Fish</b>	
Western Mosquito Fish	In Hyde Creek
<b>Insects</b>	
Unidentified Grasshopper	Flying through cotton and soybean fields
Paper wasp	In nest near forested wetland
<b>Macroinvertebrates</b>	
Caddisflies	In many drainages throughout the site
Midges	In many drainages throughout the site



<b>Species Observed (Common Name)</b>	<b>Notes/Habitat Observed in Study Area</b>
Mayflies	In many drainages throughout the site
Scuds	In many drainages throughout the site
Fly Larva Species	In many drainages throughout the site
<b>Mammals</b>	
White-tailed deer	In forested area
<b>Tracks/Scat/Remains</b>	
Turtle Remains	Near a dry pond
Deer Tracks and Scat	In several locations across the site
Raccoon Tracks	In several of the creek beds throughout the site

### 3.2.2 Migratory Birds

Executive Order 13186 (Responsibilities of Federal Agencies to Protect Migratory Birds) directs federal agencies to take certain actions to further implement the Migratory Bird Treaty Act (MBTA) of 1918 (16 U.S.C. §§ 703-712). The MBTA prohibits the “take” of migratory birds. The regulatory definition of “take” as defined by 50 CFR § 10.12, “means to pursue, hunt, shoot, wound, kill, trap, capture, or collect, or attempt to pursue hunt, shoot, wound, kill, trap, capture, or collect.” The following prohibitions apply to migratory bird nests: “possession, sale, purchase, barter, transport, import and export, take, and collect.” The MBTA is executed and enforced by USFWS.

Approximately 290 birds have been identified in Lauderdale County (eBird 2023), and additional species may occur regularly. The USFWS maintains a list of migratory birds of conservation concern (USFWS 2021). These species are not listed under the ESA but are a high conservation priority of the USFWS and without additional conservation action are likely to become candidates for listing under the ESA. Thirty-nine species of birds of conservation concern are listed for Bird Conservation Region 27 (BCR 27), Southeastern Coastal Plain, which encompasses the Project Site. Of these 39 species, a habitat survey determined that at least 18 potentially occur with some regularity on or in the immediate vicinity of the Project Site (Table 3).

**Table 3. Migratory Bird Species of Conservation Concern Potentially Occurring in the Project Site**

<b>Scientific Name</b>	<b>Common name</b>	<b>Season of Occurrence</b>	<b>Likelihood<sup>1</sup> of Presence on Project Site</b>	<b>Habitat Description</b>
<i>Antrostomus vociferus</i>	Eastern Whip-poor-will	Spring through fall	Likely	Inhabits deciduous and mixed forests with open understory and forest edges; reported from vicinity
<i>Antrostomus carolinensis</i>	Chuck-will's-widow	Spring through fall	Possible	Inhabits oak and pine woodlands and edges of swamps
<i>Chaetura pelagica</i>	Chimney Swift	Spring through fall	Likely	Inhabits nests in chimneys and less frequently large, open-topped hollow trees; reported from vicinity and likely forages over Project Site
<i>Tringa flavipes</i>	Lesser Yellowlegs	Spring and fall	Possible	Inhabits extensive emergent wetlands and seasonally flooded agricultural fields with sparse, low vegetation
<i>Melanerpes erythrocephalus</i>	Red-headed Woodpecker	Year-round	Likely	Inhabits open forests and pine savannahs, reported from vicinity
<i>Hylocichla mustelina</i>	Wood Thrush	Spring through fall	Likely	Inhabits deciduous and mixed forests with shrubs in understory; reported from vicinity
<i>Thryomanes bewickii</i>	Bachman's Sparrow	Spring through fall	Possible	Inhabits brushy areas, thickets and scrub in open country, open and riparian woodland, and chaparral; reported from vicinity
<i>Ammodramus savannarum</i>	Grasshopper Sparrow	Spring through fall	Possible	Inhabits grasslands of intermediate height and are often associated with clumped vegetation interspersed with patches of bare ground; reported from vicinity
<i>Centronyx henslowii</i>	Henslow's Sparrow	Spring	Possible	Inhabits open fields and meadows with grass interspersed with weeds or shrubby vegetation, especially in damp or low-lying areas; reported from vicinity



Scientific Name	Common name	Season of Occurrence	Likelihood <sup>1</sup> of Presence on Project Site	Habitat Description
<i>Spizella pusilla</i>	Field Sparrow	Year-round	Likely	Inhabits grasslands with scattered shrubs and saplings, recently clear-cut areas; reported from vicinity
<i>Euphagus carolinus</i>	Rusty Blackbird	Winter	Possible	Inhabits forested wetlands
<i>Protonotaria citrea</i>	Prothonotary Warbler	Spring through fall	Possible	Inhabits forested wetlands with areas of standing water
<i>Geothlypis formosa</i>	Kentucky Warbler	Spring through fall	Possible	Inhabits moist deciduous forest with shrubby understory
<i>Setophaga cerulea</i>	Cerulean Warbler	Spring through fall	Unlikely	Inhabits extensive mature deciduous forest with scattered canopy gaps
<i>Setophaga discolor</i>	Prairie Warbler	Spring through fall	Likely	Inhabits brushy fields and recently harvested, regenerating woodlands
<i>Haliaeetus leucocephalus</i>	Bald Eagle	Year-round	Unlikely	Inhabits coasts, rivers, large lakes; in migration, also mountains, open country. Typically close to water, also locally in open dry country.
<i>Aquila chrysaetos</i>	Golden Eagle	Rare	Unlikely	Inhabits open mountains, foothills, plains, open country.
<i>Pandion haliaetus</i>	Osprey	Spring through fall	Possible	Large, forested areas near large bodies of water, may nest on transmission lines

Source: NatureServe Explorer 2023

<sup>1</sup>“Possible” indicates that species presence is possible due to having habitat on the Project Site, but the species was not observed. “Known” indicates that the species was observed on the Project Site. “Unlikely” indicates that species presence is unlikely due to not having habitat on the Project Site.



A large portion of forested and agricultural habitat on the Project Site provides suitable habitat for some of the birds listed in Table 3. Additional migratory bird species not listed as a BCC may occur on the Project Site. Table 2 lists a few of these species whose presence has been confirmed. Other species likely to be observed include wood ducks and other waterfowl, additional species of hawks and owls, woodpeckers, flycatchers, vireos, thrushes, and warblers. These habitats may also provide habitat for migratory birds with declining populations that are not listed as BCC by the USFWS (2021).

Both bald and golden eagles are protected by the MBTA and the Bald and Golden Eagle Protection Act (BGEPA) of 1940 (16 U.S.C. 668-668d). Under the BGEPA, it is illegal to kill, harass, possess (without a permit), or sell bald and golden eagles and their parts.

Bald eagles typically utilize forested areas adjacent to large bodies of water for nesting habitat. Tall, mature coniferous or deciduous trees that afford a wide view of the surroundings are used as nest and roost trees. Bald eagles typically avoid heavily developed areas. Suitable summer nesting habitat for bald eagles generally consists of prominent trees along riparian corridors on large bodies of water. Winter habitat in Tennessee includes reservoirs and large rivers. Bald eagles are known to nest in Tennessee, with 175 nesting pairs as of 2012 (more recent information is unavailable) (TWRA 2023). The suitability of the Project Site as habitat for the bald eagle is low due to the absence of large water bodies on the Project Site or in the vicinity.

The golden eagle is a rare winter resident in Tennessee and most reports have been in the vicinity of reservoirs. Wintering habitat includes both forest and open habitats for foraging. The golden eagle has been reported in adjacent counties; however, it is unlikely to be present on the Project Site due to the absence of large water bodies on the Project Site or in the vicinity.

Osprey typically inhabit areas along large rivers, lakes, and reservoirs and seven observations were made in Hardeman County (eBird 2023). While osprey are no longer listed as endangered in the state of Tennessee, they are a species of interest to the TVA. In Tennessee, osprey arrive in March to begin their breeding season, building nests and raising young from April through July. Osprey build nests in trees and man-made structures (e.g., transmission structures) near or over water. Forested areas located along streams and open water features may provide suitable habitat for osprey on the Project site. The osprey could occur due to observations of nests along transmission lines within three miles of the Project Site (TVA 2022, 2023). Typically, osprey occur along large rivers, lakes, and reservoirs (TWRA 2022b), however the Project Site provides no foraging habitat and limited potential for nesting habitat (consisting of less than 0.5 mile of transmission line right-of-way along Highway 19). No osprey were observed during the field survey.

### **3.2.3 Listed and Protected Wildlife Species**

“Listed” species are recognized by federal, state, or other agencies in an effort to protect them and their habitat under the federal ESA, as well as under state laws and per local policies. These species are vulnerable to habitat loss and population decline because of their rarity.



### 3.2.3.1 FEDERALLY AND STATE-LISTED ANIMAL SPECIES

Table 4 provides a summary of the federally and state-listed species that were identified in the USFWS IPaC (USFWS 2023), the TVA RNHD (TVA 2022, 2023b), and the TDEC Rare Species Data Viewer (TDEC 2024) for the Project Site (see Appendix C). State-protected species with a state rank of S1 to S3<sup>1</sup> are included in the table below. No designated critical habitat for federally listed species occurs on or in the vicinity of the Project Site.

---

<sup>1</sup> State Ranks: S1 = Extremely rare and critically imperiled in the state with five or fewer occurrences, or very few remaining individuals, or because of some special condition where the species is particularly vulnerable to extinction; S2 = Very rare and imperiled within the state, six to twenty occurrences, or few remaining individuals, or because of some factor(s) making it vulnerable to extinction; S3 = Rare and uncommon in the state, from 21 to 100 occurrences.



**Table 4. Federally and State-Listed Animal Species in the Cane Creek Upper Watershed, Tennessee, and Likelihood of Occurrence in the Project Site**

Scientific Name	Common Name	State Status	Federal Status	Likelihood <sup>1</sup> of Presence on Project Site	Habitat Description
<b>Mammals</b>					
<i>Myotis austroriparius</i>	Southeastern Bat	Rare	--	Possible	Inhabits caves, but especially hollow trees & abandoned buildings, usually near water
<i>Myotis septentrionalis</i>	Northern Long-eared Bat	Threatened	Endangered	Possible	Inhabits a variety of habitats including wet meadows, damp woods, uplands, abandoned structures, and sinkhole fissures/karst features
<i>Myotis sodalis</i>	Indiana Bat	Endangered	Endangered	Possible	Inhabits various habitats including wet meadows, damp woods, and uplands, including abandoned structures
<i>Perimyotis subflavus</i>	Tricolored Bat	Threatened	Proposed Endangered	Possible	Inhabits open-grassy fields, hayfields, shrubby fields, fence rows, and edges of woods
<i>Neotoma floridana illinoensis</i>	Eastern Woodrat	In Need of Management	--	Possible	Inhabits forested areas
<b>Reptiles</b>					
<i>Macrochelys temminckii</i>	Alligator Snapping Turtle	Threatened	Proposed Threatened	Unlikely	Inhabits deep pools in large rivers, lakes and swamps
<b>Fish</b>					
<i>Atractosteus spatula</i>	Alligator Gar	In Need of Management	--	Unlikely	Inhabits sluggish pools of large rivers, oxbows, swamps, and backwaters
<i>Cycleptus elongatus</i>	Blue Sucker	Threatened	--	Unlikely	Inhabits swift waters over firm substrates in big rivers
<i>Hybognathus placitus</i>	Plains Minnow	In Need of Management	--	Unlikely	Inhabits clear to highly turbid rivers and creeks with sandy bottoms
<b>Insects</b>					
<i>Danaus plexippus</i>	Monarch Butterfly	--	Candidate	Possible	Inhabits flowering plants - especially milkweed ( <i>Asclepias</i> spp.), open areas with little canopy. Milkweed observed onsite and several monarchs observed flying near these large clusters



Scientific Name	Common Name	State Status	Federal Status	Likelihood <sup>1</sup> of Presence on Project Site	Habitat Description
<b>Mollusks</b>					
<i>Obovaria arkansasensis</i>	Southern Hickorynut	Rare	--	Unlikely	Inhabits rivers with medium-sized gravel substrates and low-moderate current
<i>Webbhelix multilineata</i>	Striped Whitelip	Rare	--	Possible	Inhabits marshes and floodplains
<i>Villosa vibex</i>	Southern Rainbow	Rare	--	Possible	Inhabits small rivers and creeks with muddy substrates
<b>Birds</b>					
<i>Egretta cerulea</i>	Little Blue Heron	In Need of Management	--	Possible	Forages in wetlands and along shorelines, nests in forest near water bodies
<i>Setophaga cerulea</i>	Cerulean Warbler	In Need of Management	--	Unlikely	Inhabits extensive mature deciduous forest with scattered canopy gaps
<i>Limnothlypis swainsonii</i>	Swainson's Warbler	In Need of Management	--	Unlikely	Inhabits bottomland forests with thick shrub, cane, and/or sapling understory
<i>Pandion haliaetus</i>	Osprey	--	---	Possible	Inhabits areas along large rivers, lakes, and reservoirs; may nest on transmission lines
<i>Haliaeetus leucocephalus</i>	Bald Eagle	Threatened	BGEPA	Unlikely	Inhabits in forested areas near large bodies of water
<i>Aquila chrysaetos</i>	Golden Eagle	In Need of Management	BGEPA	Unlikely	Inhabits open country, open wooded country, and barren areas, especially in hilly or mountainous regions.

Source: USFWS 2023; TDEC 2024; TVA 2022, 2023b. BGEPA-Bald and Golden Eagle Protection Act.

<sup>1</sup>“Possible” indicates that species presence is possible due to having habitat on the Project Site, but the species was not observed. “Known” indicates that the species was observed on the Project Site. “Unlikely” indicates that species presence is unlikely due to not having habitat on the Project Site.

Concurrent to the vegetation and general wildlife surveys, HDR also focused on the general characteristics of the land cover, vegetation communities, and wildlife habitats currently present within and immediately adjacent to the Project Site for potential presence of habitat suitable for state- and federally listed species listed in Table 4.

HDR's desktop database search and pedestrian survey indicate that the Project Site contains potential suitable habitat for three federally listed bats, one insect (federal candidate), and five species of state concern (threatened, in need of management or rare). The remaining species in Table 4 either are unlikely to have suitable habitat on site or are not found in the region of the Project Site.

### **Mammals**

Three species of federally listed mammals potentially occur on the Project Site: the northern long-eared bat (NLEB) (*Myotis septentrionalis*), the Indiana bat (*Myotis sodalis*), and the tricolored bat (*Perimyotis subflavus*). During the winter period, these species are found in habitats such as caves, rock crevices, and mines (Tennessee Wildlife Resources Agency [TWRA] 2022a; USFWS 2006, 2015). No caves were observed on the Project Site and according to the TVA RNHD (2022, 2023a), no caves are within three miles of the Project Site. According to the Tennessee Cave Survey (TCS 2021), there are no caves, "defined as any natural cavity with a horizontal length of 50 feet, total vertical extent of 40 feet or a pit depth of 30 feet", in Lauderdale County or any of the immediately surrounding counties. Therefore, no supportive winter habitat is present for the NLEB, Indiana bat, or tricolored bat.

During summer, the NLEB, Indiana bat, and the tricolored bat roost singly or in colonies underneath bark, in cavities, or crevices of both live and dead trees (snags) of varying size, age, and species (USFWS 2006, 2015). The tricolored bat also roosts in the summer on cliffs and buildings (TWRA 2022a). A total of approximately 42 acres of moderately to highly suitable summer roost habitat has been found on the Project Site (Appendix A, Figure 5). Additional details on potential summer bat roosting habitat are provided in the following section. The southeastern bat, considered rare in Tennessee, could occupy some of the same habitats as the federally listed bats.

Foraging habitat for the NLEB, Indiana bat, and the tricolored bat is present on the Project Site over ponds, wetlands, and streams. Additional foraging habitat for these bat species occurs within forested habitat, forest edges, and tree lines. Water resources for the three bat species include a pond, wetlands, and stream channels located on the site.

#### *Potential Summer Bat Roosting Habitat Assessment*

Forested areas were assessed for the presence of live trees that exhibit exfoliating bark and dead trees (snags) with cracks or crevices that could serve as suitable roosting habitat for the NLEB, Indiana bat, and tricolored bat. Buildings on the Project Site were also evaluated for potential as suitable habitat for these three federally listed bat species. Nine forest stands were evaluated on site and photographs were taken to visually document the assessment areas; photographs of the forest stands are provided in Appendix B and denoted on Figure 3 in Appendix A. Habitat data forms are provided in Appendix E. In addition to the forest stands, a large tree, singly located in the southeastern portion of the site, was also noted to provide



potential bat roosting habitat. The tree is a large (60-inch DBH) water oak (*Quercus nigra*) with multiple cavities and large limbs, some of which appear to be dead (see photos 23 and 24 in Appendix B). An intermittent stream/agricultural ditch nearby provides a water source.

Agricultural buildings were found near the center of the Site and in current use at the time of the field survey. Heavy machinery was located around the buildings and was being used to cultivate and manage the corn fields. The buildings and culverts were observed for bat habitat, but none were deemed as suitable habitat due to active use (see photos 25 and 26 in Appendix B).

**Table 5. Summary of Forest Stands with Potential Bat Roosting Habitat**

<b>Stand Number</b>	<b>Habitat Suitability</b>	<b>Area (acres)</b>
Stand 1	High	3.7
Stand 2	High	2.6
Stand 3	High	13.5
Stand 4	Low/Moderate	6.3
Stand 5	High/Moderate	9.6
Stand 6	Moderate	3.1
Stand 7	High	1.1
Stand 8	Low/Moderate	6.0
Stand 9	Low	6.6

**Forest Stand 1**

Stand 1 consists of a mixed deciduous tree forest line, separating agriculture fields of corn and cotton to the west and east. Stand 1 is located on the western property line of the Project Site. The dominant canopy and understory include black willow, American sycamore, and chinquapin oak (*Quercus muehlenbergii*). Approximately 20 percent of trees in the stand were small with diameter at breast height (DBH) of 3 to 8 inches, 60 percent of trees were medium in size (DBH 9 to 15 inches), and 20 percent were considered large (greater than 15 inches DBH). At least eight snags were present at the time of survey. Stand 1 was determined to have high habitat quality due to the presence of multiple snags and several large trees with exfoliating bark (see photos 5 and 6 in Appendix B). The surrounding agricultural fields could act as foraging area for a potential bat population and a local connection to an intermittent stream could act as a water source.

**Forest Stand 2**

Stand 2 consists of a mixed deciduous forested wetland on the northern property boundary north of Highway 19. The dominant canopy and understory include American beech (*Fagus grandifolia*), black maple (*Acer nigrum*), American elm, white oak (*Quercus alba*), mockernut hickory, and sweetgum (*Liquidambar styraciflua*). The stand consisted of 10 percent of small trees, 60 percent of medium trees, and 30 percent of large trees based on DBH. At least two snags were present at the time of survey. Stand 2 was determined to have high habitat quality due the presence of trees with exfoliating bark, tree diversity, and proximity to foraging habitat and water resources (see photos 7 and 8 in Appendix B).

**Forest Stand 3**

Stand 3 consists of a mixed deciduous tree forest line, separating agriculture fields of corn and cotton to the west and east. Stand 3 is located on the eastern portion of the Project Site. The

dominant canopy and understory include white oak and black oak (*Quercus nigra*). The stand consisted of 20 percent of small trees, 10 percent of medium trees, and 70 percent of large trees based on DBH. Stand 3 was determined to have high habitat quality due to presence of trees with exfoliating bark and tree diversity (see photos 9 and 10 in Appendix B). The surrounding agricultural fields may act as a foraging area and the near intermittent stream could act as a water source.

#### Forest Stand 4

Stand 4 consists of a riparian mixed deciduous tree forest line, separating agriculture fields of corn and cotton to the southeast and northwest. Stand 4 is located on the southwestern portion of the Project Site. The dominant canopy and understory consist of cottonwood (*Populus deltoides*), mockernut hickory, and white oak. The stand consisted of 20 percent of small trees, 50 percent of medium trees, and 30 percent of large trees based on DBH. At least two snags were present at the time of survey. Stand 4 was determined to have low to moderate habitat quality due to presence of trees with exfoliating bark and proximity to water sources (see photos 11 and 12 in Appendix B). The surrounding agricultural fields could act as a foraging area for a potential bat population and Hyde Creek runs directly through the forest line acting as a steady water source.

#### Forest Stand 5

Stand 5 consists of a mixed deciduous riparian tree stand surrounding a 3.3-acre pond. Stand 5 is located on the central-western portion of the Project Site. The dominant canopy and understory consist of black willow, sweetgum, American sycamore, and mockernut hickory. The stand consisted of 40 percent of small trees, 40 percent of medium trees, and 20 percent of large trees based on DBH. At least 10 snags were present at the time of survey. Stand 5 was determined to have two sections of bat habitat with different quality. The first on the western property boundary, was determined to have high quality due to presence of several snags, tree diversity, and trees with exfoliating bark. The second portion was determined to have moderate habitat quality due to low diversity, few snags, but a good connection to a water source (see photos 13 and 14 in Appendix B). The surrounding agricultural fields could act as a foraging area for a potential bat population and a 3.3-acre pond with a perennial stream connection serves as a steady water source.

#### Forest Stand 6

Stand 6 consists of a mixed deciduous tree stand on the southern portion of the Project Site parcel north of Highway 19. The dominant canopy consists of black walnut, black willow, American sycamore, sugar maple (*Acer saccharum*), black cherry (*Prunus serotina*), and osage orange (*Maclura pomifera*). The dominant understory consists of eastern red cedar (*Juniperus virginiana*), winged elm (*Ulmus alata*), sugarberry (*Celtis laevigata*), and *Rubus* sp. The stand consisted of 20 percent of small trees, 40 percent of medium trees, and 40 percent of large trees based on DBH. At least four snags were present at the time of survey. While trees with exfoliating bark, snags, and forest diversity are supportive of bat roosting habitat, Stand 6 was determined to have moderate habitat quality due a lack of connection to a larger, contiguous forested area (see photos 15 and 16 in Appendix B). The surrounding agricultural field may

serve as a foraging habitat for a potential bat population and an intermittent stream running through the stand could serve as a water source.

#### Forest Stand 7

Stand 7 consists of a mixed deciduous tree stand on the northern portion of the Project Site parcel north of Highway 19. The dominant canopy consists of sugarberry, black walnut, and winged elm. The dominant understory includes sugarberry, black walnut, and winged elm. The stand consisted of 30 percent of small trees, 50 percent of medium trees, and 20 percent of large trees based on DBH. No snags were observed. Stand 7 was determined to have high bat habitat quality due to tree diversity and presence of trees with exfoliating bark (see photos 17 and 18 in Appendix B). The surrounding agriculture field may serve as foraging habitat for a potential bat habitat; however, no water source was found connected to the stand.

#### Forest Stand 8

Stand 8 consists of a mixed deciduous tree stand on the southeastern portion of the Project Site parcel north of Highway 19. The dominant canopy consists of sugarberry, black walnut, red maple (*Acer rubrum*), red oak (*Quercus rubra*), paper mulberry (*Broussonetia papyrifera*), and winged elm. The stand consisted of 30 percent of small trees, 60 percent of medium trees, and 10 percent of large trees based on DBH. No snags were observed at the time of survey. Stand 8 was determined to have two sections of habitat with different quality. One area was determined to have moderate bat habitat quality due to tree diversity and moderately open canopy. The second area in the southeastern corner of stand was determined to have low quality because of lack of diversity and no snags (see photos 19 and 20 in Appendix B). The surrounding agriculture field may serve as foraging habitat for a potential bat habitat; a small stream found running through the stand just north of Highway 19 could serve as a water source.

#### Forest Stand 9

Stand 9 consists of a mixed deciduous tree stand on the northern portion of the Project Site but south of Highway 19, adjacent to a transmission line right-of-way. The dominant canopy consists of mostly saplings of honey locust (*Gleditsia triacanthos*), tulip poplar, white ash (*Fraxinus americana*), black walnut, and black maple. The stand consisted of 40 percent of small trees, 40 percent of medium trees, and 20 percent of large trees based on DBH. Stand 9 was considered low bat habitat quality due to low tree diversity, dense understory, and lack of snags (see photos 21 and 22 in Appendix B). The near agriculture field could serve as foraging habitat and streams found in the stand could serve as a water source.

#### Mist Netting Results

Mist netting surveys were conducted by ESI from June 27-30, 2023. The survey resulted in the capture of eight eastern red bats (*Lasiurus borealis*), a common species found across Tennessee. One adult male and four lactating adult females were captured and three escaped. Of the bats evaluated, none had symptoms of White Nose Syndrome, and none displayed wing damage or injury. No threatened, endangered, or proposed species were captured. Results of the mist netting surveys are included in Appendix F.



### **Insects**

The monarch butterfly (*Danaus plexippus*) is a candidate species for listing under the ESA. This species requires milkweed species as caterpillars but will feed on a variety of wildflowers as adults. Due to the time of year the survey was performed, milkweed was not in bloom and not easily identified. Flowering plants were present throughout the Project Site, specifically in the transmission line. Blooming milkweed was not observed at the time of survey.

### **Birds**

The little blue heron (*Egretta cerulea*) could forage in wetlands on the site. This species forages in wetlands and nests near water bodies. The little blue heron could be possible on the Project Site, but no individuals were observed during surveys.

### **3.2.4 Results Summary**

Approximately 87.7 percent of the Project Site is comprised of agricultural fields and approximately 10.1 percent consists of forest communities. The boundary of the Project Site is made of forested tree lines dividing agricultural fields, along with Hyde Creek along the southernmost border.

Forested areas within the Project Site provide potential bat roosting and foraging habitat for federally listed bat species, as well as other bat species, however no protected bat species were captured during mist netting surveys. The osprey (not listed), the state-listed little blue heron, and a federal candidate species (monarch butterfly) have potential to occur on the Project Site, however areas of potential suitable habitat to support these species is limited. Several migratory bird species were observed or are likely to have suitable habitat on the Project Site.



## 4 References

- eBird. 2023. Birds observed in Lauderdale County, Tennessee. [Online] URL: <https://ebird.org/region/US-TN-097?yr=all&m=&rank=hc> (Accessed November 15, 2023).
- Environmental Solutions & Innovation, Inc. (ESI). 2023. Listed Bat Surveys on the Ripley II Solar Project in Lauderdale County, Tennessee. September 29, 2023. Cincinnati, OH.
- Grossman, D. H., D. Faber-Langendoen, A. S. Weakley, M. Anderson, P. Bourgeron, R. Crawford, K. Goodin, S. Landaal, K. Metzler, K. D. Patterson, M. Pyne, M. Reid, and L. Sneddon. 1998. International classification of ecological communities: terrestrial vegetation of the United States. Volume I. The National Vegetation Classification System: development, status, and applications. The Nature Conservancy, Arlington, Virginia.
- NatureServe Explorer (NatureServe). 2023. NatureServe Network Biodiversity Location Data access through NatureServe Explorer [web application]. NatureServe, Arlington, Virginia. [Online] URL: <http://explorer.natureserve.org> (Accessed December 2023).
- Tennessee Cave Survey (TCS). 2021. Caves of Tennessee. [Online] URL: <http://www.subworks.com/tcs/> (Accessed October 11, 2022).
- Tennessee Department of Environment and Conservation (TDEC). 2023. TDEC Rare Species by Watershed [Online] URL: [https://dataviewers.tdec.tn.gov/dataviewers/f?p=9014:4:::~:text=Habitat%3A%20Hibernates%20in%20caves%2C%20rock,leafhoppers%20and%20other%20flying%20insects](https://dataviewers.tdec.tn.gov/dataviewers/f?p=9014:4:::) (Accessed February 13, 2024).
- Tennessee Valley Authority (TVA). 2022. TVA Regional Natural Heritage Database Results (TVA RNHD) (Provided July 15, 2022).
- \_\_\_\_\_. 2023a. Tennessee Valley Authority Contractor Guidelines for Conducting Biological and Cultural Surveys and Impact Analyses. Issued July 2022.
- \_\_\_\_\_. 2023b. TVA Regional Natural Heritage Database Results (TVA RNHD) (Provided October 20, 2023).
- Tennessee Wildlife Resources Agency (TWRA). 2022a. Tri-colored Bat, *Perimyotis subflavus*. [Online] URL: <https://www.tn.gov/twra/wildlife/mammals/mammals-bats/tri-colored-bat.html#:~:text=Habitat%3A%20Hibernates%20in%20caves%2C%20rock,leafhoppers%20and%20other%20flying%20insects> (Accessed October 20, 2022).
- \_\_\_\_\_. 2022b. Osprey, *Pandion haliaetus* [Online] URL: <https://www.tn.gov/twra/wildlife/birds/waterbirds/osprey.html#:~:text=Habitat%3A%20Large%20rivers%2C%20lakes%2C,feet%20first%20onto%20their%20prey> (Accessed October 20, 2022).
- \_\_\_\_\_. 2023. Bald Eagles in Tennessee. [Online] URL: <https://www.tn.gov/twra/wildlife/birds/bald-eagle.html> (Accessed November 15, 2023).

- U.S. Department of Agriculture Natural Resource Conservation Service (USDA NRCS). 2012. Federal noxious weed list [Online] URL: <https://plantsorig.sc.egov.usda.gov/java/noxious?rptType=Federal> (Accessed October 20, 2022).
- U.S. Fish and Wildlife Service (USFWS). 2006. Indiana Bat (*Myotis sodalis*) Fact Sheet. USFWS Ecological Services Field Offices-Midwest Region. [Online] URL: <https://www.fws.gov/midwest/endangered/mammals/inba/pdf/inbafactsht.pdf> (Accessed on October 12, 2022).
- \_\_\_\_\_. 2015. Threatened Species Status for the Northern Long-eared Bat with 4(d) Rule. [Online] URL: <https://www.gpo.gov/fdsys/pkg/FR-2015-04-02/pdf/2015-07069.pdf> (Accessed on October 12, 2022).
- \_\_\_\_\_. 2021. Birds of Conservation Concern 2021. Migratory Birds Program, U.S. Fish and Wildlife Service. [Online] URL: <https://www.fws.gov/migratorybirds/pdf/management/birds-of-conservation-concern-2021.pdf> (Accessed October 12, 2022).
- \_\_\_\_\_. 2024. Information for Planning and Conservation (IPaC) Resource List. [Online] URL: <http://ecos.fws.gov/ipac/> (Accessed on February 16, 2024), .



This page intentionally left blank.



# A

## Appendix A – Figures





This page intentionally left blank.

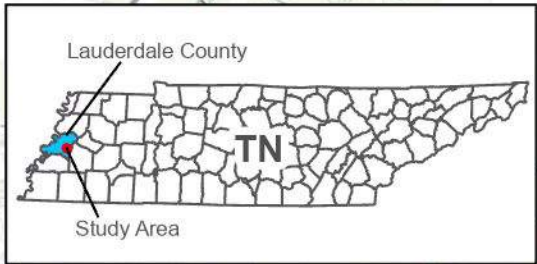
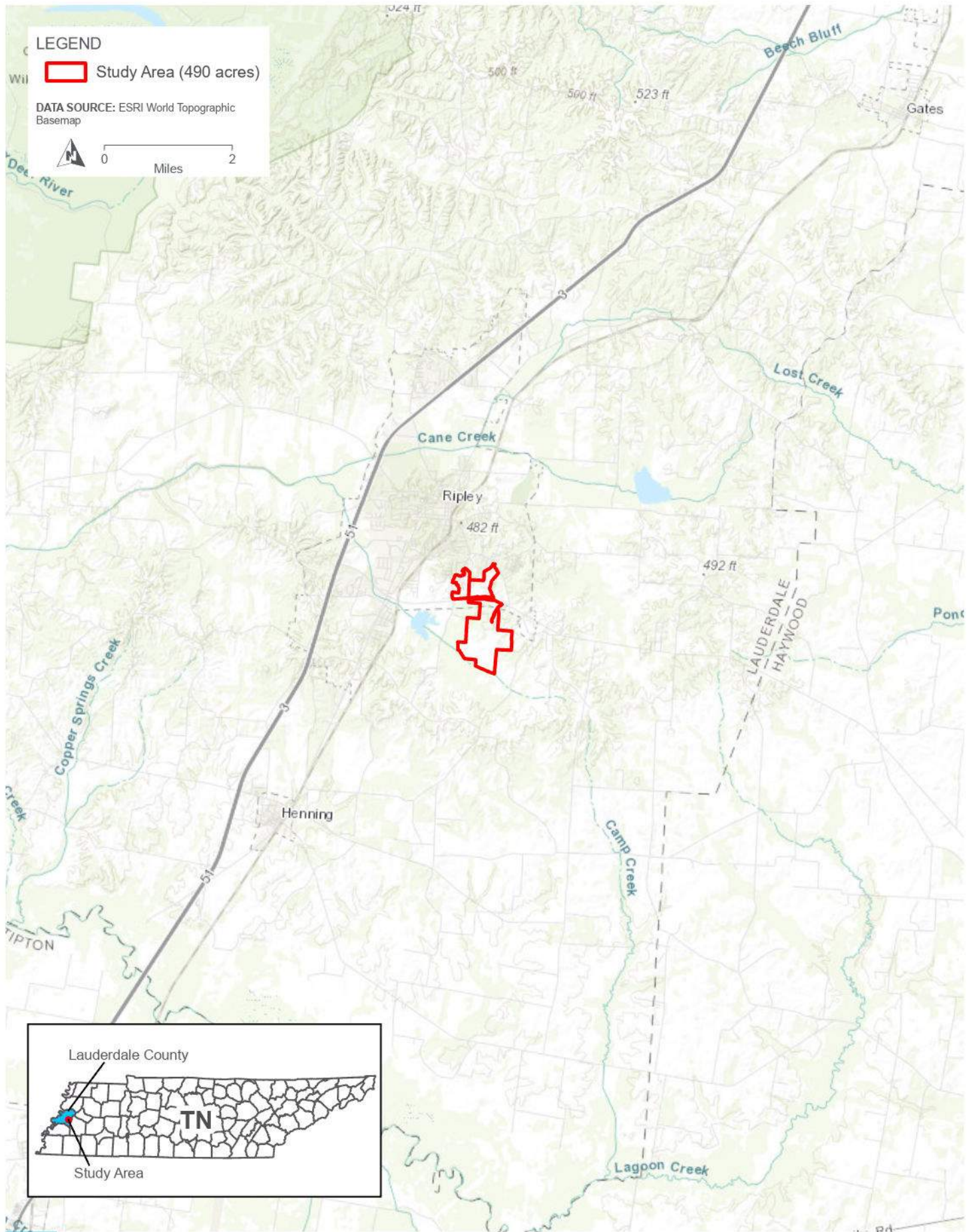
LEGEND

 Study Area (490 acres)

DATA SOURCE: ESRI World Topographic Basemap



0 2  
Miles



SR RIPLEY II  
PROJECT VICINITY

FIGURE 1

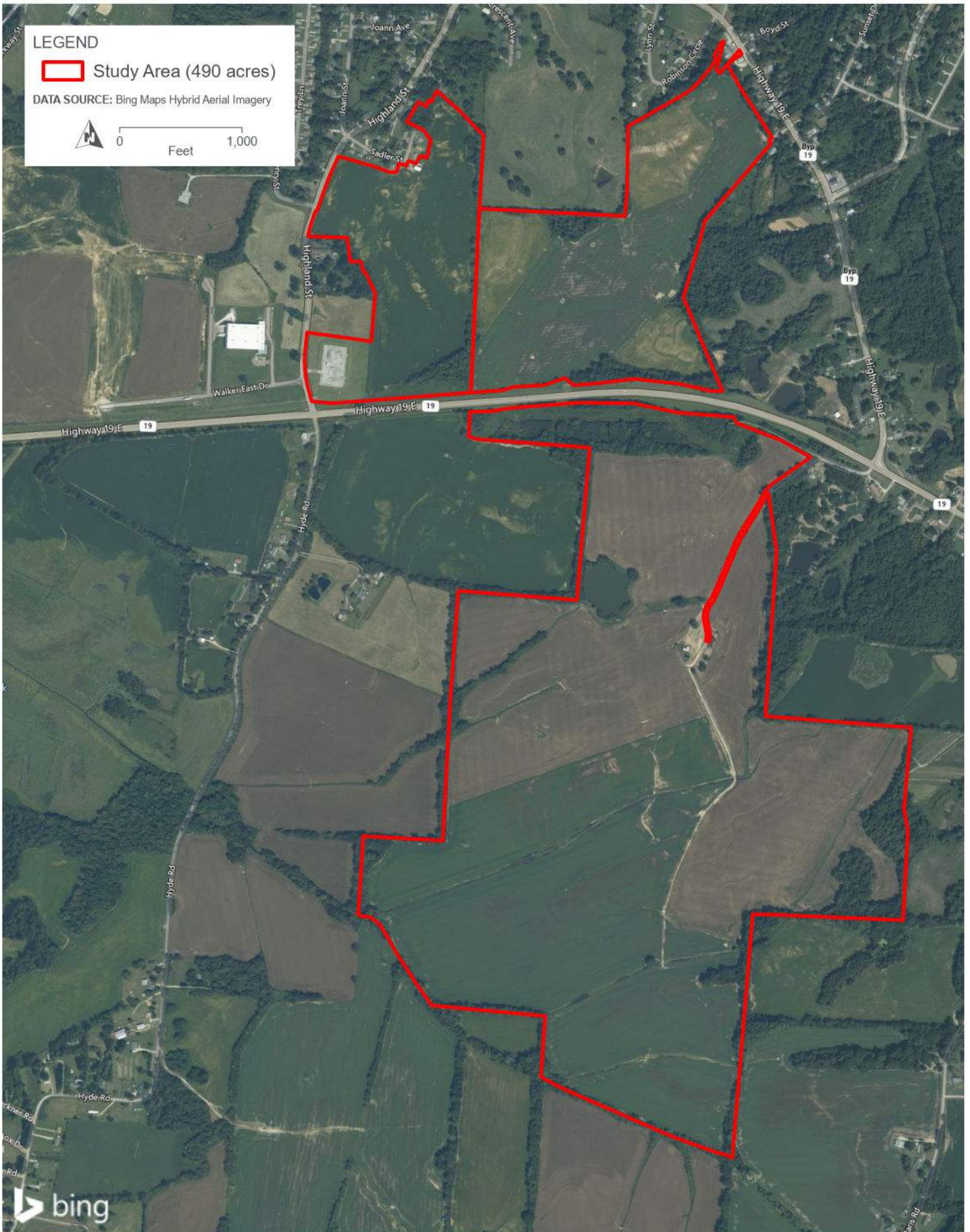
LEGEND

 Study Area (490 acres)

DATA SOURCE: Bing Maps Hybrid Aerial Imagery



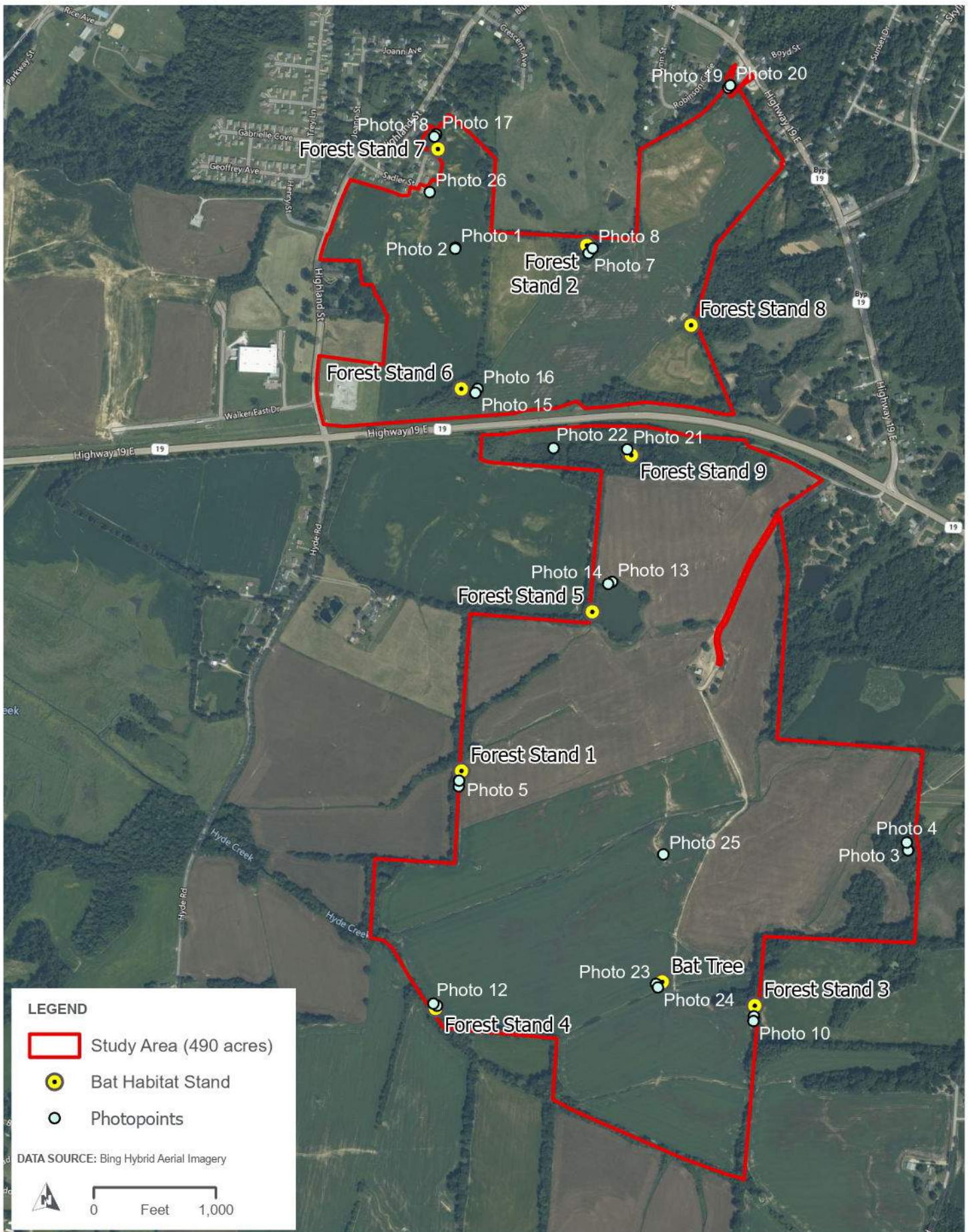
0 Feet 1,000



SR RIPLEY II  
PROJECT AERIAL  
FIGURE 2



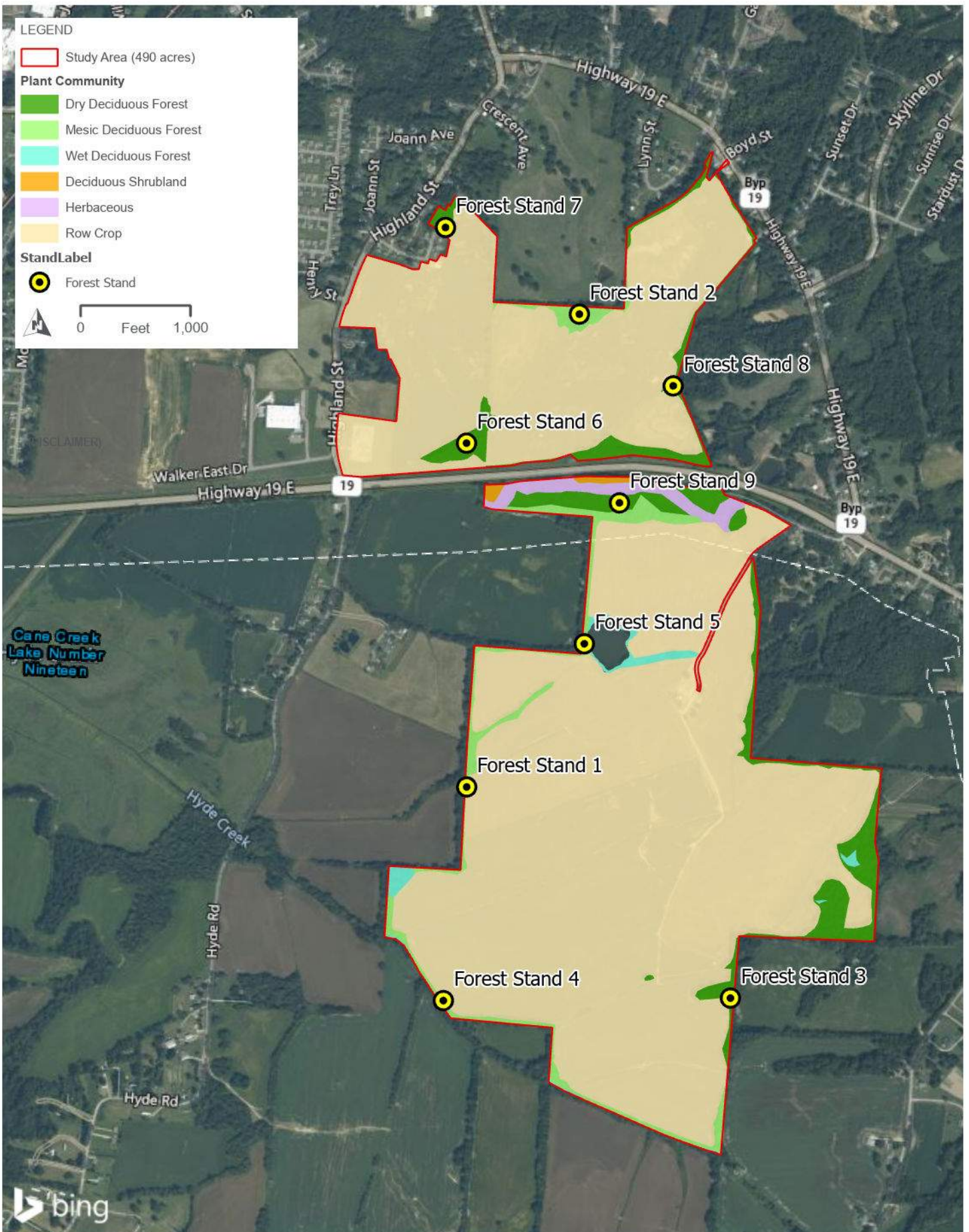


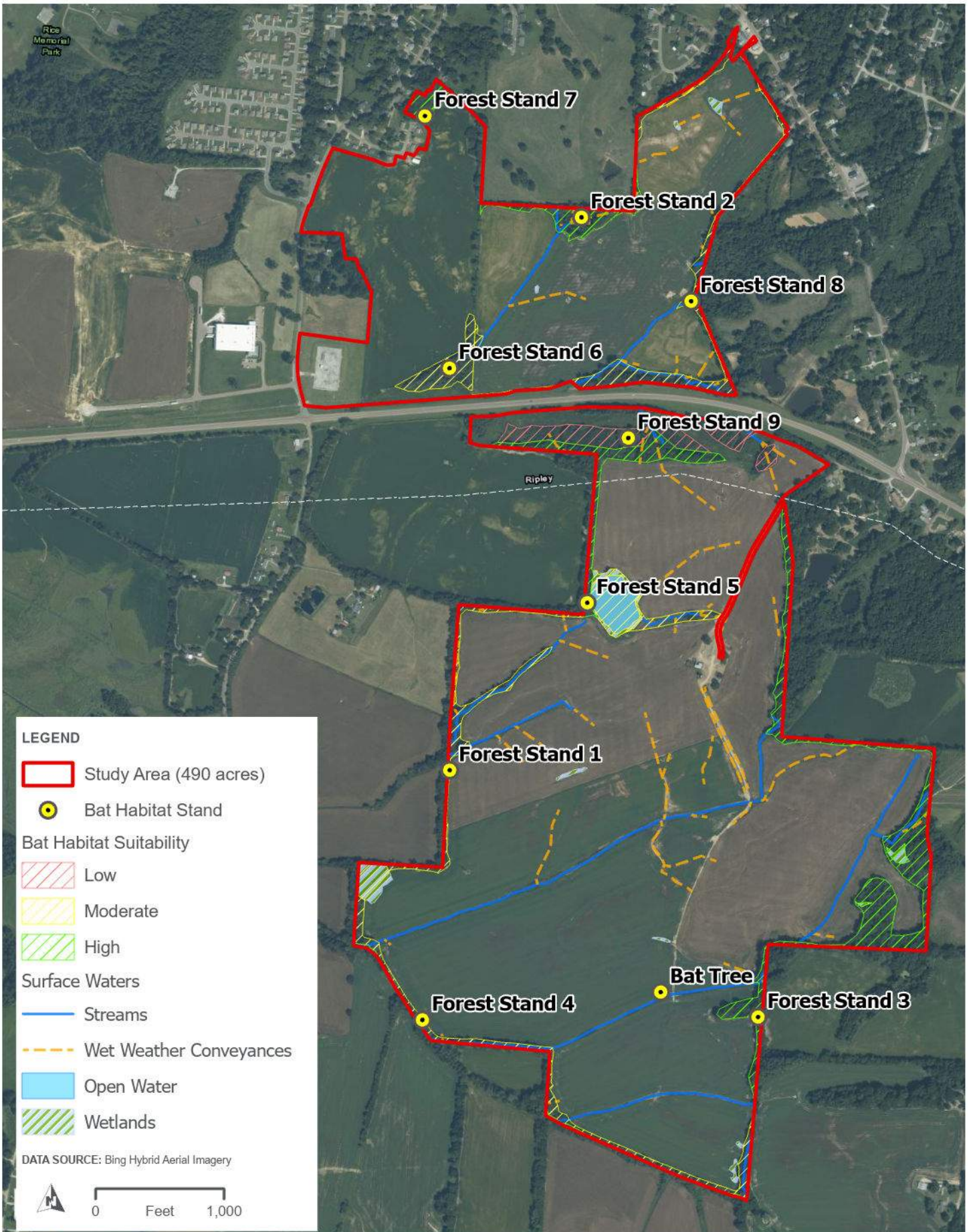


**SR RIPLEY II  
PHOTO LOCATIONS**

**FIGURE 3**








SR RIPLEY II  
 POTENTIAL BAT HABITAT  
 FIGURE 5



This page intentionally left blank.



# B

## Appendix B – Site Photographs




This page intentionally left blank.




**Photo 1:** Typical agriculture field.



**Photo 2:** Typical agriculture field.



**Photo 3:** Typical forested area.




**Photo 4:** Typical forested area.






**Photo 5:** Forest Stand 1



**Photo 6:** Forest Stand 1



**Photo 7: Forest Stand 2**




**Photo 8: Forest Stand 2**




**Photo 9:** Forest Stand 3



**Photo 10:** Forest Stand 3



**Photo 11:** Forest Stand 4



**Photo 12:** Forest Stand 4



**Photo 13: Forest Stand 5**



**Photo 14: Forest Stand 5**




**Photo 15:** Forest Stand 6



**Photo 16:** Forest Stand 6



**Photo 17:** Forest Stand 7



**Photo 18:** Forest Stand 7



**Photo 19:** Forest Stand 8



**Photo 20:** Forest Stand 8






**Photo 21:** Forest Stand 9



**Photo 22:** Forest Stand 9



**Photo 23:** Bat tree, not located within a forest stand.  
35.7123441, -89.5178700



**Photo 24:** Bat tree, not located within a forest stand.  
35.7123441, -89.5178700



**Photo 25:** Typical culvert.



**Photo 26:** Typical building.

This page intentionally left blank.



# C

Appendix C – USFWS IPaC,  
TVA RNHD, TDEC Rare  
Species Data Viewer Results



This page intentionally left blank.

# IPaC resource list

This report is an automatically generated list of species and other resources such as critical habitat (collectively referred to as *trust resources*) under the U.S. Fish and Wildlife Service's (USFWS) jurisdiction that are known or expected to be on or near the project area referenced below. The list may also include trust resources that occur outside of the project area, but that could potentially be directly or indirectly affected by activities in the project area. However, determining the likelihood and extent of effects a project may have on trust resources typically requires gathering additional site-specific (e.g., vegetation/species surveys) and project-specific (e.g., magnitude and timing of proposed activities) information.

Below is a summary of the project information you provided and contact information for the USFWS office(s) with jurisdiction in the defined project area. Please read the introduction to each section that follows (Endangered Species, Migratory Birds, USFWS Facilities, and NWI Wetlands) for additional information applicable to the trust resources addressed in that section.

## Location

Lauderdale County, Tennessee



## Local office

Tennessee Ecological Services Field Office

☎ (931) 528-6481

📅 (931) 528-7075

446 Neal Street  
Cookeville, TN 38501-4027

NOT FOR CONSULTATION



# Endangered species

**This resource list is for informational purposes only and does not constitute an analysis of project level impacts.**

The primary information used to generate this list is the known or expected range of each species. Additional areas of influence (AOI) for species are also considered. An AOI includes areas outside of the species range if the species could be indirectly affected by activities in that area (e.g., placing a dam upstream of a fish population even if that fish does not occur at the dam site, may indirectly impact the species by reducing or eliminating water flow downstream). Because species can move, and site conditions can change, the species on this list are not guaranteed to be found on or near the project area. To fully determine any potential effects to species, additional site-specific and project-specific information is often required.

Section 7 of the Endangered Species Act **requires** Federal agencies to "request of the Secretary information whether any species which is listed or proposed to be listed may be present in the area of such proposed action" for any project that is conducted, permitted, funded, or licensed by any Federal agency. A letter from the local office and a species list which fulfills this requirement can **only** be obtained by requesting an official species list from either the Regulatory Review section in IPaC (see directions below) or from the local field office directly.

For project evaluations that require USFWS concurrence/review, please return to the IPaC website and request an official species list by doing the following:

1. Draw the project location and click CONTINUE.
2. Click DEFINE PROJECT.
3. Log in (if directed to do so).
4. Provide a name and description for your project.
5. Click REQUEST SPECIES LIST.

Listed species<sup>1</sup> and their critical habitats are managed by the [Ecological Services Program](#) of the U.S. Fish and Wildlife Service (USFWS) and the fisheries division of the National Oceanic and Atmospheric Administration (NOAA Fisheries<sup>2</sup>).

Species and critical habitats under the sole responsibility of NOAA Fisheries are **not** shown on this list. Please contact [NOAA Fisheries](#) for [species under their jurisdiction](#).

- 
1. Species listed under the [Endangered Species Act](#) are threatened or endangered; IPaC also shows species that are candidates, or proposed, for listing. See the [listing status page](#) for more information. IPaC only shows species that are regulated by USFWS (see FAQ).

2. [NOAA Fisheries](#), also known as the National Marine Fisheries Service (NMFS), is an office of the National Oceanic and Atmospheric Administration within the Department of Commerce.

The following species are potentially affected by activities in this location:

## Mammals

NAME	STATUS
<b>Indiana Bat</b> <i>Myotis sodalis</i> Wherever found There is <b>no</b> critical habitat for this species. Your location does not overlap the critical habitat. <a href="https://ecos.fws.gov/ecp/species/5949">https://ecos.fws.gov/ecp/species/5949</a>	Endangered
<b>Northern Long-eared Bat</b> <i>Myotis septentrionalis</i> Wherever found No critical habitat has been designated for this species. <a href="https://ecos.fws.gov/ecp/species/9045">https://ecos.fws.gov/ecp/species/9045</a>	Endangered
<b>Tricolored Bat</b> <i>Perimyotis subflavus</i> Wherever found No critical habitat has been designated for this species. <a href="https://ecos.fws.gov/ecp/species/10515">https://ecos.fws.gov/ecp/species/10515</a>	Proposed Endangered

## Reptiles

NAME	STATUS
<b>Alligator Snapping Turtle</b> <i>Macrochelys temminckii</i> Wherever found No critical habitat has been designated for this species. <a href="https://ecos.fws.gov/ecp/species/4658">https://ecos.fws.gov/ecp/species/4658</a>	Proposed Threatened

## Insects

NAME	STATUS
<b>Monarch Butterfly</b> <i>Danaus plexippus</i> Wherever found No critical habitat has been designated for this species. <a href="https://ecos.fws.gov/ecp/species/9743">https://ecos.fws.gov/ecp/species/9743</a>	Candidate

# Critical habitats

Potential effects to critical habitat(s) in this location must be analyzed along with the endangered species themselves.

There are no critical habitats at this location.

You are still required to determine if your project(s) may have effects on all above listed species.

# Bald & Golden Eagles

There are no documented cases of eagles being present at this location. However, if you believe eagles may be using your site, please reach out to the local Fish and Wildlife Service office.

Additional information can be found using the following links:

- Eagle Management <https://www.fws.gov/program/eagle-management>
- Measures for avoiding and minimizing impacts to birds  
<https://www.fws.gov/library/collections/avoiding-and-minimizing-incident-take-migratory-birds>
- Nationwide conservation measures for birds  
<https://www.fws.gov/sites/default/files/documents/nationwide-standard-conservation-measures.pdf>
- Supplemental Information for Migratory Birds and Eagles in IPaC  
<https://www.fws.gov/media/supplemental-information-migratory-birds-and-bald-and-golden-eagles-may-occur-project-action>

**What does IPaC use to generate the potential presence of bald and golden eagles in my specified location?**

The potential for eagle presence is derived from data provided by the [Avian Knowledge Network \(AKN\)](#). The AKN data is based on a growing collection of [survey, banding, and citizen science datasets](#) and is queried and filtered to return a list of those birds reported as occurring in the 10km grid cell(s) which your project intersects, and that have been identified as warranting special attention because they are a BCC species in that area, an eagle ([Eagle Act](#) requirements may apply). To see a list of all birds potentially present in your project area, please visit the [Rapid Avian Information Locator \(RAIL\) Tool](#).

**What does IPaC use to generate the probability of presence graphs of bald and golden eagles in my specified location?**

The Migratory Bird Resource List is comprised of USFWS [Birds of Conservation Concern \(BCC\)](#) and other species that may warrant special attention in your project location.

The migratory bird list generated for your project is derived from data provided by the [Avian Knowledge Network \(AKN\)](#). The AKN data is based on a growing collection of [survey, banding, and citizen science datasets](#) and is queried and filtered to return a list of those birds reported as occurring in the 10km grid cell(s) which your project intersects, and that have been identified as warranting special attention because they are a BCC species in that area, an eagle ([Eagle Act](#) requirements may apply), or a species that has a particular vulnerability to onshore activities or development.

Again, the Migratory Bird Resource list includes only a subset of birds that may occur in your project area. It is not representative of all birds that may occur in your project area. To get a list of all birds potentially present in your project area, please visit the [Rapid Avian Information Locator \(RAIL\) Tool](#).

### What if I have eagles on my list?

If your project has the potential to disturb or kill eagles, you may need to obtain a permit to avoid violating the [Eagle Act](#) should such impacts occur. Please contact your local Fish and Wildlife Service Field Office if you have questions.

## Migratory birds

Certain birds are protected under the Migratory Bird Treaty Act<sup>1</sup> and the Bald and Golden Eagle Protection Act<sup>2</sup>.

Any person or organization who plans or conducts activities that may result in impacts to migratory birds, eagles, and their habitats<sup>3</sup> should follow appropriate regulations and consider implementing appropriate conservation measures, as described below.

1. The [Migratory Birds Treaty Act](#) of 1918.
2. The [Bald and Golden Eagle Protection Act](#) of 1940.

Additional information can be found using the following links:

- Eagle Management <https://www.fws.gov/program/eagle-management>
- Measures for avoiding and minimizing impacts to birds <https://www.fws.gov/library/collections/avoiding-and-minimizing-incident-take-migratory-birds>
- Nationwide conservation measures for birds <https://www.fws.gov/sites/default/files/documents/nationwide-standard-conservation-measures.pdf>
- Supplemental Information for Migratory Birds and Eagles in IPaC <https://www.fws.gov/media/supplemental-information-migratory-birds-and-bald-and-golden-eagles-may-occur-project-action>

The birds listed below are birds of particular concern either because they occur on the [USFWS Birds of Conservation Concern](#) (BCC) list or warrant special attention in your project location. To learn more about the levels of concern for birds on your list and how this

list is generated, see the FAQ [below](#). This is not a list of every bird you may find in this location, nor a guarantee that every bird on this list will be found in your project area. To see exact locations of where birders and the general public have sighted birds in and around your project area, visit the [E-bird data mapping tool](#) (Tip: enter your location, desired date range and a species on your list). For projects that occur on the Atlantic Coast, additional maps and models detailing the relative occurrence and abundance of bird species on your list are available. Links to additional information about Atlantic Coast birds, and other important information about your migratory bird list, including how to properly interpret and use your migratory bird report, can be found [below](#).

For guidance on when to schedule activities or implement avoidance and minimization measures to reduce impacts to migratory birds on your list, click on the PROBABILITY OF PRESENCE SUMMARY at the top of your list to see when these birds are most likely to be present and breeding in your project area.

NAME	BREEDING SEASON
<p>American Kestrel <i>Falco sparverius paulus</i>            This is a Bird of Conservation Concern (BCC) only in particular Bird Conservation Regions (BCRs) in the continental USA  <a href="https://ecos.fws.gov/ecp/species/9587">https://ecos.fws.gov/ecp/species/9587</a></p>	Breeds Apr 1 to Aug 31
<p>Chimney Swift <i>Chaetura pelagica</i>            This is a Bird of Conservation Concern (BCC) throughout its range in the continental USA and Alaska.</p>	Breeds Mar 15 to Aug 25
<p>Prairie Warbler <i>Dendroica discolor</i>            This is a Bird of Conservation Concern (BCC) throughout its range in the continental USA and Alaska.</p>	Breeds May 1 to Jul 31
<p>Wood Thrush <i>Hylocichla mustelina</i>            This is a Bird of Conservation Concern (BCC) throughout its range in the continental USA and Alaska.</p>	Breeds May 10 to Aug 31

## Probability of Presence Summary

The graphs below provide our best understanding of when birds of concern are most likely to be present in your project area. This information can be used to tailor and schedule your project activities to avoid or minimize impacts to birds. Please make sure you read and understand the FAQ "Proper Interpretation and Use of Your Migratory Bird Report" before using or attempting to interpret this report.

### Probability of Presence (■)

Each green bar represents the bird's relative probability of presence in the 10km grid cell(s) your project overlaps during a particular week of the year. (A year is represented as 12 4-week months.) A taller bar indicates a higher probability of species presence. The survey effort (see below) can be used to establish a level of confidence in the presence score. One can have higher confidence in the presence score if the corresponding survey effort is also high.

How is the probability of presence score calculated? The calculation is done in three steps:

1. The probability of presence for each week is calculated as the number of survey events in the week where the species was detected divided by the total number of survey events for that week. For example, if in week 12 there were 20 survey events and the Spotted Towhee was found in 5 of them, the probability of presence of the Spotted Towhee in week 12 is 0.25.
2. To properly present the pattern of presence across the year, the relative probability of presence is calculated. This is the probability of presence divided by the maximum probability of presence across all weeks. For example, imagine the probability of presence in week 20 for the Spotted Towhee is 0.05, and that the probability of presence at week 12 (0.25) is the maximum of any week of the year. The relative probability of presence on week 12 is  $0.25/0.25 = 1$ ; at week 20 it is  $0.05/0.25 = 0.2$ .
3. The relative probability of presence calculated in the previous step undergoes a statistical conversion so that all possible values fall between 0 and 10, inclusive. This is the probability of presence score.

To see a bar's probability of presence score, simply hover your mouse cursor over the bar.

### **Breeding Season (■)**

Yellow bars denote a very liberal estimate of the time-frame inside which the bird breeds across its entire range. If there are no yellow bars shown for a bird, it does not breed in your project area.

### **Survey Effort (|)**

Vertical black lines superimposed on probability of presence bars indicate the number of surveys performed for that species in the 10km grid cell(s) your project area overlaps. The number of surveys is expressed as a range, for example, 33 to 64 surveys.

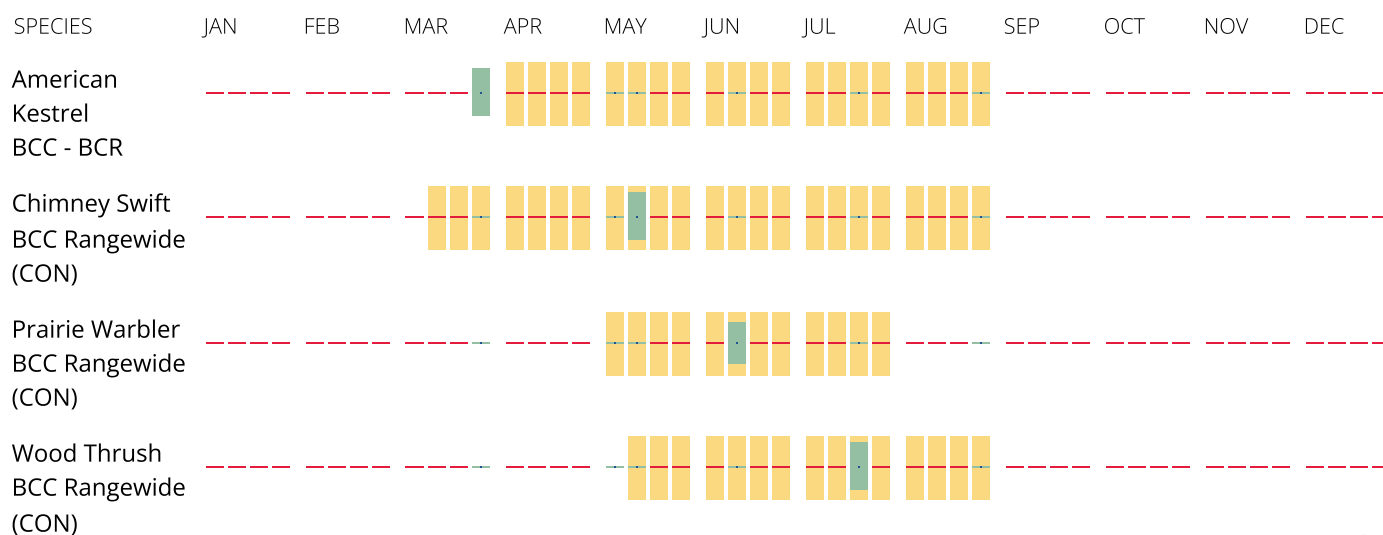
To see a bar's survey effort range, simply hover your mouse cursor over the bar.

### **No Data (—)**

A week is marked as having no data if there were no survey events for that week.

### **Survey Timeframe**

Surveys from only the last 10 years are used in order to ensure delivery of currently relevant information. The exception to this is areas off the Atlantic coast, where bird returns are based on all years of available data, since data in these areas is currently much more sparse.



**Tell me more about conservation measures I can implement to avoid or minimize impacts to migratory birds.**

[Nationwide Conservation Measures](#) describes measures that can help avoid and minimize impacts to all birds at any location year round. Implementation of these measures is particularly important when birds are most likely to occur in the project area. When birds may be breeding in the area, identifying the locations of any active nests and avoiding their destruction is a very helpful impact minimization measure. To see when birds are most likely to occur and be breeding in your project area, view the Probability of Presence Summary. [Additional measures](#) or [permits](#) may be advisable depending on the type of activity you are conducting and the type of infrastructure or bird species present on your project site.

**What does IPaC use to generate the list of migratory birds that potentially occur in my specified location?**

The Migratory Bird Resource List is comprised of USFWS [Birds of Conservation Concern \(BCC\)](#) and other species that may warrant special attention in your project location.

The migratory bird list generated for your project is derived from data provided by the [Avian Knowledge Network \(AKN\)](#). The AKN data is based on a growing collection of [survey, banding, and citizen science datasets](#) and is queried and filtered to return a list of those birds reported as occurring in the 10km grid cell(s) which your project intersects, and that have been identified as warranting special attention because they are a BCC species in that area, an eagle ([Eagle Act](#) requirements may apply), or a species that has a particular vulnerability to onshore activities or development.

Again, the Migratory Bird Resource list includes only a subset of birds that may occur in your project area. It is not representative of all birds that may occur in your project area. To get a list of all birds potentially present in your project area, please visit the [Rapid Avian Information Locator \(RAIL\) Tool](#).

**What does IPaC use to generate the probability of presence graphs for the migratory birds potentially occurring in my specified location?**

The probability of presence graphs associated with your migratory bird list are based on data provided by the [Avian Knowledge Network \(AKN\)](#). This data is derived from a growing collection of [survey, banding, and citizen science datasets](#).

Probability of presence data is continuously being updated as new and better information becomes available. To learn more about how the probability of presence graphs are produced and how to interpret them, go to the Probability of Presence Summary and then click on the "Tell me about these graphs" link.

### How do I know if a bird is breeding, wintering or migrating in my area?

To see what part of a particular bird's range your project area falls within (i.e. breeding, wintering, migrating or year-round), you may query your location using the [RAIL Tool](#) and look at the range maps provided for birds in your area at the bottom of the profiles provided for each bird in your results. If a bird on your migratory bird species list has a breeding season associated with it, if that bird does occur in your project area, there may be nests present at some point within the timeframe specified. If "Breeds elsewhere" is indicated, then the bird likely does not breed in your project area.

### What are the levels of concern for migratory birds?

Migratory birds delivered through IPaC fall into the following distinct categories of concern:

1. "BCC Rangewide" birds are [Birds of Conservation Concern](#) (BCC) that are of concern throughout their range anywhere within the USA (including Hawaii, the Pacific Islands, Puerto Rico, and the Virgin Islands);
2. "BCC - BCR" birds are BCCs that are of concern only in particular Bird Conservation Regions (BCRs) in the continental USA; and
3. "Non-BCC - Vulnerable" birds are not BCC species in your project area, but appear on your list either because of the [Eagle Act](#) requirements (for eagles) or (for non-eagles) potential susceptibilities in offshore areas from certain types of development or activities (e.g. offshore energy development or longline fishing).

Although it is important to try to avoid and minimize impacts to all birds, efforts should be made, in particular, to avoid and minimize impacts to the birds on this list, especially eagles and BCC species of rangewide concern. For more information on conservation measures you can implement to help avoid and minimize migratory bird impacts and requirements for eagles, please see the FAQs for these topics.

### Details about birds that are potentially affected by offshore projects

For additional details about the relative occurrence and abundance of both individual bird species and groups of bird species within your project area off the Atlantic Coast, please visit the [Northeast Ocean Data Portal](#). The Portal also offers data and information about other taxa besides birds that may be helpful to you in your project review. Alternately, you may download the bird model results files underlying the portal maps through the [NOAA NCCOS Integrative Statistical Modeling and Predictive Mapping of Marine Bird Distributions and Abundance on the Atlantic Outer Continental Shelf](#) project webpage.

Bird tracking data can also provide additional details about occurrence and habitat use throughout the year, including migration. Models relying on survey data may not include this information. For additional information on marine bird tracking data, see the [Diving Bird Study](#) and the [nanotag studies](#) or contact [Caleb Spiegel](#) or [Pam Loring](#).

### What if I have eagles on my list?

If your project has the potential to disturb or kill eagles, you may need to [obtain a permit](#) to avoid violating the Eagle Act should such impacts occur.



## Proper Interpretation and Use of Your Migratory Bird Report

The migratory bird list generated is not a list of all birds in your project area, only a subset of birds of priority concern. To learn more about how your list is generated, and see options for identifying what other birds may be in your project area, please see the FAQ "What does IPaC use to generate the migratory birds potentially occurring in my specified location". Please be aware this report provides the "probability of presence" of birds within the 10 km grid cell(s) that overlap your project; not your exact project footprint. On the graphs provided, please also look carefully at the survey effort (indicated by the black vertical bar) and for the existence of the "no data" indicator (a red horizontal bar). A high survey effort is the key component. If the survey effort is high, then the probability of presence score can be viewed as more dependable. In contrast, a low survey effort bar or no data bar means a lack of data and, therefore, a lack of certainty about presence of the species. This list is not perfect; it is simply a starting point for identifying what birds of concern have the potential to be in your project area, when they might be there, and if they might be breeding (which means nests might be present). The list helps you know what to look for to confirm presence, and helps guide you in knowing when to implement conservation measures to avoid or minimize potential impacts from your project activities, should presence be confirmed. To learn more about conservation measures, visit the FAQ "Tell me about conservation measures I can implement to avoid or minimize impacts to migratory birds" at the bottom of your migratory bird trust resources page.

## Facilities

### National Wildlife Refuge lands

Any activity proposed on lands managed by the [National Wildlife Refuge](#) system must undergo a 'Compatibility Determination' conducted by the Refuge. Please contact the individual Refuges to discuss any questions or concerns.

There are no refuge lands at this location.

### Fish hatcheries

There are no fish hatcheries at this location.

# Wetlands in the National Wetlands Inventory (NWI)

Impacts to [NWI wetlands](#) and other aquatic habitats may be subject to regulation under Section 404 of the Clean Water Act, or other State/Federal statutes.

For more information please contact the Regulatory Program of the local [U.S. Army Corps of Engineers District](#).

## Wetland information is not available at this time

This can happen when the National Wetlands Inventory (NWI) map service is unavailable, or for very large projects that intersect many wetland areas. Try again, or visit the [NWI map](#) to view wetlands at this location.

### Data limitations

The Service's objective of mapping wetlands and deepwater habitats is to produce reconnaissance level information on the location, type and size of these resources. The maps are prepared from the analysis of high altitude imagery. Wetlands are identified based on vegetation, visible hydrology and geography. A margin of error is inherent in the use of imagery; thus, detailed on-the-ground inspection of any particular site may result in revision of the wetland boundaries or classification established through image analysis.

The accuracy of image interpretation depends on the quality of the imagery, the experience of the image analysts, the amount and quality of the collateral data and the amount of ground truth verification work conducted. Metadata should be consulted to determine the date of the source imagery used and any mapping problems.

Wetlands or other mapped features may have changed since the date of the imagery or field work. There may be occasional differences in polygon boundaries or classifications between the information depicted on the map and the actual conditions on site.

### Data exclusions

Certain wetland habitats are excluded from the National mapping program because of the limitations of aerial imagery as the primary data source used to detect wetlands. These habitats include seagrasses or submerged aquatic vegetation that are found in the intertidal and subtidal zones of estuaries and nearshore coastal waters. Some deepwater reef communities (coral or tubercid worm reefs) have also been excluded from the inventory. These habitats, because of their depth, go undetected by aerial imagery.

### Data precautions

Federal, state, and local regulatory agencies with jurisdiction over wetlands may define and describe wetlands in a different manner than that used in this inventory. There is no attempt, in either the design or products of this inventory, to define the limits of proprietary jurisdiction of any Federal, state, or local government or to establish the geographical scope of the regulatory programs of government agencies.

Persons intending to engage in activities involving modifications within or adjacent to wetland areas should seek the advice of appropriate Federal, state, or local agencies concerning specified agency regulatory programs and proprietary jurisdictions that may affect such activities.

NOT FOR CONSULTATION

**TVA Natural Heritage database queried by jhterrel on 07/15/2022 for the heritage review for ESCS 41225 Ripley II HDB Query Feature, Selection Map\_Selection, (1\*)**

Records of state- and federal-listed Aquatic Animals points located within the HUC boundary of ESCS 41225 Ripley II HDB Query Feature, Selection Map\_Selection

Scientific Name	Common Name	EO Rank (2*)	State	State Rank (3*)	State Status (4*)	Federal Status (4*)
-----------------	-------------	--------------	-------	-----------------	-------------------	---------------------

Records of state- and federal-listed Plants and Champion Trees points located within a 5 Mile radius search of ESCS 41225 Ripley II HDB Query Feature, Selection Map\_Selection

Scientific Name	Common Name	EO Rank (2*)	State	State Rank (3*)	State Status (4*)	Federal Status (4*)
-----------------	-------------	--------------	-------	-----------------	-------------------	---------------------

Records of state- and federal-listed Caves points located within a 3 Mile radius search of ESCS 41225 Ripley II HDB Query Feature, Selection Map\_Selection

Scientific Name	Common Name	EO Rank (2*)	State	State Rank (3*)	State Status (4*)	Federal Status (4*)
-----------------	-------------	--------------	-------	-----------------	-------------------	---------------------

Records of state- and federal-listed Terrestrial Animals points located within a 3 Mile radius search of ESCS 41225 Ripley II HDB Query Feature, Selection Map\_Selection

Scientific Name	Common Name	EO Rank (2*)	State	State Rank (3*)	State Status (4*)	Federal Status (4*)
-----------------	-------------	--------------	-------	-----------------	-------------------	---------------------

AC - Excellent, good, or fair

Buteo jamaicensis	Red-tailed Hawk	estimated viability	TN	S5		
Pandion haliaetus	Osprey	Not ranked	TN	S3		
Pandion haliaetus	Osprey	Not ranked	TN	S3		
Pandion haliaetus	Osprey	Not ranked	TN	S3		
Pandion haliaetus	Osprey	Not ranked	TN	S3		
Pandion haliaetus	Osprey	Not ranked	TN	S3		

Records of Heritage Natural Areas points located within a 3 Mile radius search of ESCS 41225 Ripley II HDB Query Feature, Selection

MA Name	MA Type	MA Unit Code	State	Acres	Status	Key ID No
---------	---------	--------------	-------	-------	--------	-----------

1\* Source: TVA Regional Natural Heritage Database; USFWS Information for Planning and Consultation (IPaC) resource list (<https://ecos.fws.gov/ipac/>) -If Relevant

2\* EO = Element Occurrence; Common ranks: A= Excellent est. viability/ecol. Integrity; B= Good est. viability/ecol. Integrity; C= Fair est. viability/ecol. Integrity; E= Verified extant (viability/ecological integrity not assessed); H= Historical; X= Extirpated; NR= Not ranked. See Heritage Data Viewer Handbook for more ranks.

3\* State Ranks: S1 = Critically Imperiled; S2 = Imperiled; S3 = Vulnerable; S4 = Apparently Secure; S5 = Secure; SX = Presumed Extirpated. See Heritage Data Viewer Handbook for more ranks.

4\* Status Codes: D= Deemed in Need of Management; DM= Delisted, still being monitored; E= Endangered; LE= Listed Endangered; LT= Listed Threatened; C=Candidate; PS= Partial Status; T= Threatened; E-P= Endangered/Possibly Extirp.; E-PT= Endangered/Proposed Threatened; RARE= Rare; SLNS= State listed, no status; S= Special Concern; S-P= Special Concern/Possibly Extirp.; S-CE= Special Concern/Commerc. Exploited; T-CE= Threatened/Commerc. Exploited

5\* See Heritage Data Viewer Handbook for full scope of Natural Areas as well as definitions of Natural Area types and units.

<b>TVA Natural Heritage database queried by jhterrel on 10/20/2023 for the HDB Query for TVA ESCS Activity 41215 Ripley II Mod3</b>	
---	--

Records of state- and federally-listed Aquatic Animals points located within the HUC boundary of RipleyII Mod3, OBJECTID 1

Scientific Name	Common Name	EO Rank (2*)	State	State Rank (3*)	State Status (4*)	Federal Status (4*)
-----------------	-------------	--------------	-------	-----------------	-------------------	---------------------

Records of state- and federally-listed Plants and Champion Trees points located within a 5 Mile radius search of RipleyII Mod3, OBJECTID 1

Scientific Name	Common Name	EO Rank (2*)	State	State Rank (3*)	State Status (4*)	Federal Status (4*)
-----------------	-------------	--------------	-------	-----------------	-------------------	---------------------

Records of Caves points located within a 3 Mile radius search of RipleyII Mod3, OBJECTID 1

Scientific Name	Common Name	EO Rank (2*)	State	State Rank (3*)	State Status (4*)	Federal Status (4*)
-----------------	-------------	--------------	-------	-----------------	-------------------	---------------------

Records of Terrestrial Animals points located within a 3 Mile radius search of RipleyII Mod3, OBJECTID 1

Scientific Name	Common Name	EO Rank (2*)	State	State Rank (3*)	State Status (4*)	Federal Status (4*)
-----------------	-------------	--------------	-------	-----------------	-------------------	---------------------

AC - Excellent, good, or fair

Buteo jamaicensis	Red-tailed Hawk	estimated viability	TN	S5		
Pandion haliaetus	Osprey	Not ranked	TN	S3B		
Pandion haliaetus	Osprey	Not ranked	TN	S3B		
Pandion haliaetus	Osprey	Not ranked	TN	S3B		
Pandion haliaetus	Osprey	Not ranked	TN	S3B		
Pandion haliaetus	Osprey	Not ranked	TN	S3B		

Records of Heritage Natural Areas points located within a 3 Mile radius search of RipleyII Mod3, OBJECTID 1

MA Name	MA Type	MA Unit Code	State	Acres	Status	Key ID No
---------	---------	--------------	-------	-------	--------	-----------

1\* Source: TVA Regional Natural Heritage Database; USFWS Information for Planning and Consultation (IPaC) resource list (<https://ecos.fws.gov/ipac/>) -If Relevant

viability/ecol. Integrity; E= Verified extant (viability/ecological integrity not assessed); H= Historical; X= Extirpated; NR= Not ranked. See Heritage Data Viewer Handbook for more ranks.

3\* State Ranks: S1 = Critically Imperiled; S2 = Imperiled; S3 = Vulnerable; S4 = Apparently Secure; S5 = Secure; SX = Presumed Extirpated. See Heritage Data Viewer Handbook for more ranks.

4\* Status Codes: D= Deemed in Need of Management; DM= Delisted, still being monitored; E= Endangered; LE= Listed Endangered; LT= Listed Threatened; C=Candidate; PS= Partial Status; T= Threatened; E-P= Endangered/Possibly Extirp.; E-PT= Endangered/Proposed Threatened; RARE= Rare; SLNS= State listed, no status; S= Special Concern; S-P= Special Concern/Possibly Extirp.; S-CE= Special Concern/Commerc. Exploited; T-CE= Threatened/Commerc. Exploited

5\* See Heritage Data Viewer Handbook for full scope of Natural Areas as well as definitions of Natural Area types and units.

# IPaC resource list

This report is an automatically generated list of species and other resources such as critical habitat (collectively referred to as *trust resources*) under the U.S. Fish and Wildlife Service's (USFWS) jurisdiction that are known or expected to be on or near the project area referenced below. The list may also include trust resources that occur outside of the project area, but that could potentially be directly or indirectly affected by activities in the project area. However, determining the likelihood and extent of effects a project may have on trust resources typically requires gathering additional site-specific (e.g., vegetation/species surveys) and project-specific (e.g., magnitude and timing of proposed activities) information.

Below is a summary of the project information you provided and contact information for the USFWS office(s) with jurisdiction in the defined project area. Please read the introduction to each section that follows (Endangered Species, Migratory Birds, USFWS Facilities, and NWI Wetlands) for additional information applicable to the trust resources addressed in that section.

## Location

Lauderdale County, Tennessee



## Local office

Tennessee Ecological Services Field Office

☎ (931) 528-6481

📅 (931) 528-7075



446 Neal Street  
Cookeville, TN 38501-4027

NOT FOR CONSULTATION

# Endangered species

**This resource list is for informational purposes only and does not constitute an analysis of project level impacts.**

The primary information used to generate this list is the known or expected range of each species. Additional areas of influence (AOI) for species are also considered. An AOI includes areas outside of the species range if the species could be indirectly affected by activities in that area (e.g., placing a dam upstream of a fish population even if that fish does not occur at the dam site, may indirectly impact the species by reducing or eliminating water flow downstream). Because species can move, and site conditions can change, the species on this list are not guaranteed to be found on or near the project area. To fully determine any potential effects to species, additional site-specific and project-specific information is often required.

Section 7 of the Endangered Species Act **requires** Federal agencies to "request of the Secretary information whether any species which is listed or proposed to be listed may be present in the area of such proposed action" for any project that is conducted, permitted, funded, or licensed by any Federal agency. A letter from the local office and a species list which fulfills this requirement can **only** be obtained by requesting an official species list from either the Regulatory Review section in IPaC (see directions below) or from the local field office directly.

For project evaluations that require USFWS concurrence/review, please return to the IPaC website and request an official species list by doing the following:

1. Draw the project location and click CONTINUE.
2. Click DEFINE PROJECT.
3. Log in (if directed to do so).
4. Provide a name and description for your project.
5. Click REQUEST SPECIES LIST.

Listed species<sup>1</sup> and their critical habitats are managed by the [Ecological Services Program](#) of the U.S. Fish and Wildlife Service (USFWS) and the fisheries division of the National Oceanic and Atmospheric Administration (NOAA Fisheries<sup>2</sup>).

Species and critical habitats under the sole responsibility of NOAA Fisheries are **not** shown on this list. Please contact [NOAA Fisheries](#) for [species under their jurisdiction](#).

- 
1. Species listed under the [Endangered Species Act](#) are threatened or endangered; IPaC also shows species that are candidates, or proposed, for listing. See the [listing status page](#) for more information. IPaC only shows species that are regulated by USFWS (see FAQ).

2. [NOAA Fisheries](#), also known as the National Marine Fisheries Service (NMFS), is an office of the National Oceanic and Atmospheric Administration within the Department of Commerce.

The following species are potentially affected by activities in this location:

## Mammals

NAME	STATUS
<b>Indiana Bat</b> <i>Myotis sodalis</i> Wherever found There is <b>no</b> critical habitat for this species. Your location does not overlap the critical habitat. <a href="https://ecos.fws.gov/ecp/species/5949">https://ecos.fws.gov/ecp/species/5949</a>	Endangered
<b>Northern Long-eared Bat</b> <i>Myotis septentrionalis</i> Wherever found No critical habitat has been designated for this species. <a href="https://ecos.fws.gov/ecp/species/9045">https://ecos.fws.gov/ecp/species/9045</a>	Endangered
<b>Tricolored Bat</b> <i>Perimyotis subflavus</i> Wherever found No critical habitat has been designated for this species. <a href="https://ecos.fws.gov/ecp/species/10515">https://ecos.fws.gov/ecp/species/10515</a>	Proposed Endangered

## Reptiles

NAME	STATUS
<b>Alligator Snapping Turtle</b> <i>Macrochelys temminckii</i> Wherever found No critical habitat has been designated for this species. <a href="https://ecos.fws.gov/ecp/species/4658">https://ecos.fws.gov/ecp/species/4658</a>	Proposed Threatened

## Insects

NAME	STATUS
<b>Monarch Butterfly</b> <i>Danaus plexippus</i> Wherever found No critical habitat has been designated for this species. <a href="https://ecos.fws.gov/ecp/species/9743">https://ecos.fws.gov/ecp/species/9743</a>	Candidate

# Critical habitats

Potential effects to critical habitat(s) in this location must be analyzed along with the endangered species themselves.

There are no critical habitats at this location.

You are still required to determine if your project(s) may have effects on all above listed species.

## Bald & Golden Eagles

There are no documented cases of eagles being present at this location. However, if you believe eagles may be using your site, please reach out to the local Fish and Wildlife Service office.

Additional information can be found using the following links:

- Eagle Management <https://www.fws.gov/program/eagle-management>
- Measures for avoiding and minimizing impacts to birds  
<https://www.fws.gov/library/collections/avoiding-and-minimizing-incident-take-migratory-birds>
- Nationwide conservation measures for birds  
<https://www.fws.gov/sites/default/files/documents/nationwide-standard-conservation-measures.pdf>
- Supplemental Information for Migratory Birds and Eagles in IPaC  
<https://www.fws.gov/media/supplemental-information-migratory-birds-and-bald-and-golden-eagles-may-occur-project-action>

**What does IPaC use to generate the potential presence of bald and golden eagles in my specified location?**

The potential for eagle presence is derived from data provided by the [Avian Knowledge Network \(AKN\)](#). The AKN data is based on a growing collection of [survey, banding, and citizen science datasets](#) and is queried and filtered to return a list of those birds reported as occurring in the 10km grid cell(s) which your project intersects, and that have been identified as warranting special attention because they are a BCC species in that area, an eagle ([Eagle Act](#) requirements may apply). To see a list of all birds potentially present in your project area, please visit the [Rapid Avian Information Locator \(RAIL\) Tool](#).

**What does IPaC use to generate the probability of presence graphs of bald and golden eagles in my specified location?**

The Migratory Bird Resource List is comprised of USFWS [Birds of Conservation Concern \(BCC\)](#) and other species that may warrant special attention in your project location.

The migratory bird list generated for your project is derived from data provided by the [Avian Knowledge Network \(AKN\)](#). The AKN data is based on a growing collection of [survey, banding, and citizen science datasets](#) and is queried and filtered to return a list of those birds reported as occurring in the 10km grid cell(s) which your project intersects, and that have been identified as warranting special attention because they are a BCC species in that area, an eagle ([Eagle Act](#) requirements may apply), or a species that has a particular vulnerability to onshore activities or development.

Again, the Migratory Bird Resource list includes only a subset of birds that may occur in your project area. It is not representative of all birds that may occur in your project area. To get a list of all birds potentially present in your project area, please visit the [Rapid Avian Information Locator \(RAIL\) Tool](#).

### What if I have eagles on my list?

If your project has the potential to disturb or kill eagles, you may need to obtain a permit to avoid violating the [Eagle Act](#) should such impacts occur. Please contact your local Fish and Wildlife Service Field Office if you have questions.

## Migratory birds

Certain birds are protected under the Migratory Bird Treaty Act<sup>1</sup> and the Bald and Golden Eagle Protection Act<sup>2</sup>.

Any person or organization who plans or conducts activities that may result in impacts to migratory birds, eagles, and their habitats<sup>3</sup> should follow appropriate regulations and consider implementing appropriate conservation measures, as described in the links below. Specifically, please review the "[Supplemental Information on Migratory Birds and Eagles](#)".

1. The [Migratory Birds Treaty Act](#) of 1918.
2. The [Bald and Golden Eagle Protection Act](#) of 1940.

Additional information can be found using the following links:

- Eagle Management <https://www.fws.gov/program/eagle-management>
- Measures for avoiding and minimizing impacts to birds <https://www.fws.gov/library/collections/avoiding-and-minimizing-incident-take-migratory-birds>
- Nationwide conservation measures for birds <https://www.fws.gov/sites/default/files/documents/nationwide-standard-conservation-measures.pdf>
- Supplemental Information for Migratory Birds and Eagles in IPaC <https://www.fws.gov/media/supplemental-information-migratory-birds-and-bald-and-golden-eagles-may-occur-project-action>

The birds listed below are birds of particular concern either because they occur on the [USFWS Birds of Conservation Concern \(BCC\)](#) list or warrant special attention in your project location. To learn more about the levels of concern for birds on your list and how this list is generated, see the FAQ [below](#). This is not a list of every bird you may find in this location, nor a guarantee that every bird on this list will be found in your project area. To see exact locations of where birders and the general public have sighted birds in and around your project area, visit the [E-bird data mapping tool](#) (Tip: enter your location, desired date range and a species on your list). For projects that occur on the Atlantic Coast, additional maps and models detailing the relative occurrence and abundance of bird species on your list are available. Links to additional information about Atlantic Coast birds, and other important information about your migratory bird list, including how to properly interpret and use your migratory bird report, can be found [below](#).

For guidance on when to schedule activities or implement avoidance and minimization measures to reduce impacts to migratory birds on your list, see the PROBABILITY OF PRESENCE SUMMARY below to see when these birds are most likely to be present and breeding in your project area.

NAME	BREEDING SEASON
<p>American Kestrel <i>Falco sparverius paulus</i>            This is a Bird of Conservation Concern (BCC) only in particular Bird Conservation Regions (BCRs) in the continental USA  <a href="https://ecos.fws.gov/ecp/species/9587">https://ecos.fws.gov/ecp/species/9587</a></p>	Breeds Apr 1 to Aug 31
<p>Chimney Swift <i>Chaetura pelagica</i>            This is a Bird of Conservation Concern (BCC) throughout its range in the continental USA and Alaska.</p>	Breeds Mar 15 to Aug 25
<p>Prairie Warbler <i>Dendroica discolor</i>            This is a Bird of Conservation Concern (BCC) throughout its range in the continental USA and Alaska.</p>	Breeds May 1 to Jul 31
<p>Wood Thrush <i>Hylocichla mustelina</i>            This is a Bird of Conservation Concern (BCC) throughout its range in the continental USA and Alaska.</p>	Breeds May 10 to Aug 31

## Probability of Presence Summary

The graphs below provide our best understanding of when birds of concern are most likely to be present in your project area. This information can be used to tailor and schedule your project activities to avoid or minimize impacts to birds. Please make sure you read

["Supplemental Information on Migratory Birds and Eagles"](#), specifically the FAQ section titled "Proper Interpretation and Use of Your Migratory Bird Report" before using or attempting to interpret this report.

### Probability of Presence (■)

Each green bar represents the bird's relative probability of presence in the 10km grid cell(s) your project overlaps during a particular week of the year. (A year is represented as 12 4-week months.) A taller bar indicates a higher probability of species presence. The survey effort (see below) can be used to establish a level of confidence in the presence score. One can have higher confidence in the presence score if the corresponding survey effort is also high.

How is the probability of presence score calculated? The calculation is done in three steps:

1. The probability of presence for each week is calculated as the number of survey events in the week where the species was detected divided by the total number of survey events for that week. For example, if in week 12 there were 20 survey events and the Spotted Towhee was found in 5 of them, the probability of presence of the Spotted Towhee in week 12 is 0.25.
2. To properly present the pattern of presence across the year, the relative probability of presence is calculated. This is the probability of presence divided by the maximum probability of presence across all weeks. For example, imagine the probability of presence in week 20 for the Spotted Towhee is 0.05, and that the probability of presence at week 12 (0.25) is the maximum of any week of the year. The relative probability of presence on week 12 is  $0.25/0.25 = 1$ ; at week 20 it is  $0.05/0.25 = 0.2$ .
3. The relative probability of presence calculated in the previous step undergoes a statistical conversion so that all possible values fall between 0 and 10, inclusive. This is the probability of presence score.

To see a bar's probability of presence score, simply hover your mouse cursor over the bar.

### Breeding Season (■)

Yellow bars denote a very liberal estimate of the time-frame inside which the bird breeds across its entire range. If there are no yellow bars shown for a bird, it does not breed in your project area.

### Survey Effort (|)

Vertical black lines superimposed on probability of presence bars indicate the number of surveys performed for that species in the 10km grid cell(s) your project area overlaps. The number of surveys is expressed as a range, for example, 33 to 64 surveys.

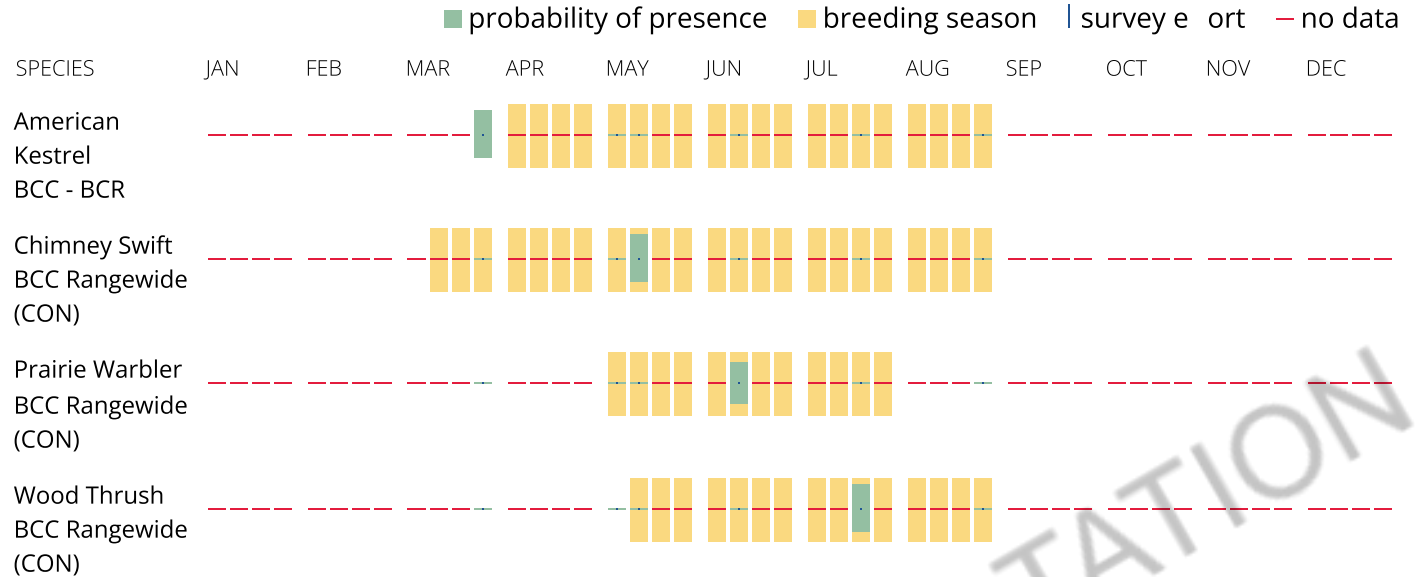
To see a bar's survey effort range, simply hover your mouse cursor over the bar.

### No Data (—)

A week is marked as having no data if there were no survey events for that week.

### Survey Timeframe

Surveys from only the last 10 years are used in order to ensure delivery of currently relevant information. The exception to this is areas of the Atlantic coast, where bird returns are based on all years of available data, since data in these areas is currently much more sparse.



**Tell me more about conservation measures I can implement to avoid or minimize impacts to migratory birds.**

[Nationwide Conservation Measures](#) describes measures that can help avoid and minimize impacts to all birds at any location year round. Implementation of these measures is particularly important when birds are most likely to occur in the project area. When birds may be breeding in the area, identifying the locations of any active nests and avoiding their destruction is a very helpful impact minimization measure. To see when birds are most likely to occur and be breeding in your project area, view the Probability of Presence Summary. [Additional measures](#) or [permits](#) may be advisable depending on the type of activity you are conducting and the type of infrastructure or bird species present on your project site.

**What does IPaC use to generate the list of migratory birds that potentially occur in my specified location?**

The Migratory Bird Resource List is comprised of USFWS [Birds of Conservation Concern \(BCC\)](#) and other species that may warrant special attention in your project location.

The migratory bird list generated for your project is derived from data provided by the [Avian Knowledge Network \(AKN\)](#). The AKN data is based on a growing collection of [survey, banding, and citizen science datasets](#) and is queried and filtered to return a list of those birds reported as occurring in the 10km grid cell(s) which your project intersects, and that have been identified as warranting special attention because they are a BCC species in that area, an eagle ([Eagle Act](#) requirements may apply), or a species that has a particular vulnerability to onshore activities or development.

Again, the Migratory Bird Resource list includes only a subset of birds that may occur in your project area. It is not representative of all birds that may occur in your project area. To get a list of all birds potentially present in your project area, please visit the [Rapid Avian Information Locator \(RAIL\) Tool](#).



## What does IPaC use to generate the probability of presence graphs for the migratory birds potentially occurring in my specified location?

The probability of presence graphs associated with your migratory bird list are based on data provided by the [Avian Knowledge Network \(AKN\)](#). This data is derived from a growing collection of [survey, banding, and citizen science datasets](#).

Probability of presence data is continuously being updated as new and better information becomes available. To learn more about how the probability of presence graphs are produced and how to interpret them, go to the Probability of Presence Summary and then click on the "Tell me about these graphs" link.

## How do I know if a bird is breeding, wintering or migrating in my area?

To see what part of a particular bird's range your project area falls within (i.e. breeding, wintering, migrating or year-round), you may query your location using the [RAIL Tool](#) and look at the range maps provided for birds in your area at the bottom of the profiles provided for each bird in your results. If a bird on your migratory bird species list has a breeding season associated with it, if that bird does occur in your project area, there may be nests present at some point within the timeframe specified. If "Breeds elsewhere" is indicated, then the bird likely does not breed in your project area.

## What are the levels of concern for migratory birds?

Migratory birds delivered through IPaC fall into the following distinct categories of concern:

1. "BCC Rangewide" birds are [Birds of Conservation Concern](#) (BCC) that are of concern throughout their range anywhere within the USA (including Hawaii, the Pacific Islands, Puerto Rico, and the Virgin Islands);
2. "BCC - BCR" birds are BCCs that are of concern only in particular Bird Conservation Regions (BCRs) in the continental USA; and
3. "Non-BCC - Vulnerable" birds are not BCC species in your project area, but appear on your list either because of the [Eagle Act](#) requirements (for eagles) or (for non-eagles) potential susceptibilities in offshore areas from certain types of development or activities (e.g. offshore energy development or longline fishing).

Although it is important to try to avoid and minimize impacts to all birds, efforts should be made, in particular, to avoid and minimize impacts to the birds on this list, especially eagles and BCC species of rangewide concern. For more information on conservation measures you can implement to help avoid and minimize migratory bird impacts and requirements for eagles, please see the FAQs for these topics.

## Details about birds that are potentially affected by offshore projects

For additional details about the relative occurrence and abundance of both individual bird species and groups of bird species within your project area off the Atlantic Coast, please visit the [Northeast Ocean Data Portal](#). The Portal also offers data and information about other taxa besides birds that may be helpful to you in your project review. Alternately, you may download the bird model results files underlying the portal maps through the [NOAA NCCOS Integrative Statistical Modeling and Predictive Mapping of Marine Bird Distributions and Abundance on the Atlantic Outer Continental Shelf](#) project webpage.

Bird tracking data can also provide additional details about occurrence and habitat use throughout the year, including migration. Models relying on survey data may not include this information. For additional information on marine bird tracking data, see the [Diving Bird Study](#) and the [nanotag studies](#) or contact

[Caleb Spiegel](#) or [Pam Loring](#).

### What if I have eagles on my list?

If your project has the potential to disturb or kill eagles, you may need to [obtain a permit](#) to avoid violating the Eagle Act should such impacts occur.

### Proper Interpretation and Use of Your Migratory Bird Report

The migratory bird list generated is not a list of all birds in your project area, only a subset of birds of priority concern. To learn more about how your list is generated, and see options for identifying what other birds may be in your project area, please see the FAQ "What does IPaC use to generate the migratory birds potentially occurring in my specified location". Please be aware this report provides the "probability of presence" of birds within the 10 km grid cell(s) that overlap your project; not your exact project footprint. On the graphs provided, please also look carefully at the survey effort (indicated by the black vertical bar) and for the existence of the "no data" indicator (a red horizontal bar). A high survey effort is the key component. If the survey effort is high, then the probability of presence score can be viewed as more dependable. In contrast, a low survey effort bar or no data bar means a lack of data and, therefore, a lack of certainty about presence of the species. This list is not perfect; it is simply a starting point for identifying what birds of concern have the potential to be in your project area, when they might be there, and if they might be breeding (which means nests might be present). The list helps you know what to look for to confirm presence, and helps guide you in knowing when to implement conservation measures to avoid or minimize potential impacts from your project activities, should presence be confirmed. To learn more about conservation measures, visit the FAQ "Tell me about conservation measures I can implement to avoid or minimize impacts to migratory birds" at the bottom of your migratory bird trust resources page.

## Facilities

### National Wildlife Refuge lands

Any activity proposed on lands managed by the [National Wildlife Refuge](#) system must undergo a 'Compatibility Determination' conducted by the Refuge. Please contact the individual Refuges to discuss any questions or concerns.

There are no refuge lands at this location.

### Fish hatcheries

There are no fish hatcheries at this location.

# Wetlands in the National Wetlands Inventory (NWI)

Impacts to [NWI wetlands](#) and other aquatic habitats may be subject to regulation under Section 404 of the Clean Water Act, or other State/Federal statutes.

For more information please contact the Regulatory Program of the local [U.S. Army Corps of Engineers District](#).

## Wetland information is not available at this time

This can happen when the National Wetlands Inventory (NWI) map service is unavailable, or for very large projects that intersect many wetland areas. Try again, or visit the [NWI map](#) to view wetlands at this location.

### Data limitations

The Service's objective of mapping wetlands and deepwater habitats is to produce reconnaissance level information on the location, type and size of these resources. The maps are prepared from the analysis of high altitude imagery. Wetlands are identified based on vegetation, visible hydrology and geography. A margin of error is inherent in the use of imagery; thus, detailed on-the-ground inspection of any particular site may result in revision of the wetland boundaries or classification established through image analysis.

The accuracy of image interpretation depends on the quality of the imagery, the experience of the image analysts, the amount and quality of the collateral data and the amount of ground truth verification work conducted. Metadata should be consulted to determine the date of the source imagery used and any mapping problems.

Wetlands or other mapped features may have changed since the date of the imagery or field work. There may be occasional differences in polygon boundaries or classifications between the information depicted on the map and the actual conditions on site.

### Data exclusions

Certain wetland habitats are excluded from the National mapping program because of the limitations of aerial imagery as the primary data source used to detect wetlands. These habitats include seagrasses or submerged aquatic vegetation that are found in the intertidal and subtidal zones of estuaries and nearshore coastal waters. Some deepwater reef communities (coral or tubercid worm reefs) have also been excluded from the inventory. These habitats, because of their depth, go undetected by aerial imagery.

### Data precautions

Federal, state, and local regulatory agencies with jurisdiction over wetlands may define and describe wetlands in a different manner than that used in this inventory. There is no attempt, in either the design or products of this inventory, to define the limits of proprietary jurisdiction of any Federal, state, or local government or to establish the geographical scope of the regulatory programs of government agencies.

Persons intending to engage in activities involving modifications within or adjacent to wetland areas should seek the advice of appropriate Federal, state, or local agencies concerning specified agency regulatory programs and proprietary jurisdictions that may affect such activities.

NOT FOR CONSULTATION

Help   • [Download Status and Ranks](#)

Key to Status and Ranks

report error:  
ORA-00942: table or view does not exist

Rare Species by County

Data is refreshed on or around January and July each year.

Rows

1 - 19 of 19

County	Type	Category	Scientific Name	Common Name	Global Rank	State Rank	Fed. Status	State Status	Habitat	Wet Habitat Flag
Lauderdale	Vertebrate Animal	Fish	<a href="#">Atractosteus spatula</a>	Alligator Gar	G3G4	S1	--	D	Sluggish pools of large rivers, oxbows, swamps, and backwaters; west Tennessee.	Aquatic
Lauderdale	Invertebrate Animal	Mollusc	<a href="#">Obovaria arkansasensis</a>	Southern Hickorynut	GNR	S1	--	Rare, Not State Listed	Rivers with medium-sized gravel substrates and low-mod current; Wolf & Hatchie rivers; Mississippi River watershed; west Tennessee.	Aquatic
Lauderdale	Vertebrate Animal	Bird	<a href="#">Egretta caerulea</a>	Little Blue Heron	G5	S2B,S3N	--	D	Bodies of calm shallow water; colonial nester.	Possible
Lauderdale	Vascular Plant	Flowering Plant	<a href="#">Hottonia inflata</a>	Featherfoil	G4	S2	--	S	Wet Sloughs And Ditches	Aquatic
Lauderdale	Vertebrate Animal	Fish	<a href="#">Hybognathus placitus</a>	Plains Minnow	G4	S1	--	D	Clear to highly turbid rivers and creeks with sandy bottoms; Mississippi River & imm. environs.	Aquatic
Lauderdale	Vascular Plant	Flowering Plant	<a href="#">Carex hyalina</a>	Tissue Sedge	G4	S1	--	S	Forested Bottomland Swamps	Possible
Lauderdale	Invertebrate Animal	Mollusc	<a href="#">Villosa vibex</a>	Southern Rainbow	G5	S2	--	Rare, Not State Listed	Mud or soft sand in small rivers & creeks in areas with moderate current; Conasauga, Hatchie, and Wolf (Miss. R.) river systems.	Aquatic
Lauderdale	Vertebrate Animal	Bird	<a href="#">Setophaga cerulea</a>	Cerulean Warbler	G4	S3B	--	D	Mature deciduous forest, particularly in floodplains or mesic conditions.	Upland
Lauderdale	Animal Assemblage	No Data	<a href="#">Rookery</a>	Heron Rookery	G5	SNR	--	Rare, Not State Listed	No Data	No Data
Lauderdale	Vascular Plant	Flowering Plant	<a href="#">Ulmus crassifolia</a>	Cedar Elm	G5	S2	--	S	Swamps	Possible
Lauderdale	Vascular Plant	Flowering Plant	<a href="#">Juglans cinerea</a>	Butternut	G3	S3	--	T	Rich Woods And Hollows	Possible
Lauderdale	Vertebrate Animal	Mammal	<a href="#">Neotoma floridana illinoensis</a>	Eastern Woodrat	G5T5	S3	--	D	Forested areas, caves & outcrops; west Tennessee generally.	Upland
Lauderdale	Vertebrate Animal	Mammal	<a href="#">Myotis austroriparius</a>	Southeastern Myotis	G4	S3	--	Rare, Not State Listed	Caves, but especially hollow trees & abandoned buildings, usually near water.	Possible
Lauderdale	Invertebrate Animal	Mollusc	<a href="#">Webbhelix multilineata</a>	Striped Whitelip	G5	S2	--	Rare, Not State Listed	Low wet habitats, marshes, floodplains, meadows; lake margins; under leaf litter or drift; Mississippi River floodplain.	Possible
Lauderdale	Vascular Plant	Flowering Plant	<a href="#">Sagittaria platyphylla</a>	Ovate-leaved Arrowhead	G5	S2S3	--	S	Swamps, Emergent	Possible

Lauderdale	Vascular Plant	Flowering Plant	<u><a href="#">Schisandra glabra</a></u>	Red Starvine	G3	S2	--	T	Rich Mesic Woods, Bluffs	Possible
Lauderdale	Vascular Plant	Flowering Plant	<u><a href="#">Neobeckia aquatica</a></u>	Lake Cress	G4?	S2	--	S	Gum Or Cypress Swamps	Possible
Lauderdale	Vertebrate Animal	Bird	<u><a href="#">Limnothlypis swainsonii</a></u>	Swainson's Warbler	G4	S3	--	D	Mature, rich, damp, deciduous floodplain and swamp forests.	Possible
Lauderdale	Vertebrate Animal	Fish	<u><a href="#">Cycleptus elongatus</a></u>	Blue Sucker	G3G4	S2	--	T	Swift waters over firm substrates in big rivers.	Aquatic

1 - 19 of 19



If you have any questions or comments, Email [ask.tdec@tn.gov](mailto:ask.tdec@tn.gov) or call at (888) 891-TDEC (8332).



Go Rows 25 Actions

Row text contains 'lauderdale'


1 - 19 of 19

County	Type	Category	Scientific Name	Common Name	Global Rank	State Rank	Fed. Status	State Status	Habitat	Wet Habitat Flag
Lauderdale	Vascular Plant	Flowering Plant	<a href="#">Ulmus crassifolia</a>	Cedar Elm	G5	S2	--	S	Swamps	Possible
Lauderdale	Vascular Plant	Flowering Plant	<a href="#">Sagittaria olatovhyla</a>	Ovate-leaved Arrowhead	G5	S2S3	--	S	Swamps, Emergent	Possible
Lauderdale	Vertebrate Animal	Fish	<a href="#">Cycloptus elongatus</a>	Blue Sucker	G3G4	S2	--	T	Swift waters over firm substrates in big rivers.	Aquatic
Lauderdale	Vertebrate Animal	Bird	<a href="#">Egretta caerulea</a>	Little Blue Heron	G5	S2B, S3N	--	D	Bodies of calm shallow water, colonial nester.	Possible
Lauderdale	Vertebrate Animal	Fish	<a href="#">Hybognathus placitus</a>	Plains Minnow	G4	S1	--	D	Clear to highly turbid rivers and creeks with sandy bottoms; Mississippi River & imm. environs.	Aquatic
Lauderdale	Vascular Plant	Flowering Plant	<a href="#">Juglans cinerea</a>	Butternut	G3	S3	--	T	Rich Woods And Hollows	Possible
Lauderdale	Vascular Plant	Flowering Plant	<a href="#">Neobekia aquatica</a>	Lake Cress	G4?	S2	--	S	Gum Or Cypress Swamps	Possible
Lauderdale	Invertebrate Animal	Mollusc	<a href="#">Webbhelix multilineata</a>	Striped Whitelip	G5	S2	--	Rare, Not State Listed	Low wet habitats, marshes, floodplains, meadows; lake margins; under leaf litter or drift, Mississippi River floodplain.	Possible
Lauderdale	Vertebrate Animal	Fish	<a href="#">Atractosteus spatula</a>	Alligator Gar	G3G4	S1	--	D	Sluggish pools of large rivers, oxbows, swamps, and backwaters; west Tennessee.	Aquatic
Lauderdale	Vertebrate Animal	Mammal	<a href="#">Neotoma floridana illinoensis</a>	Eastern Woodrat	G5T5	S3	--	D	Forested areas, caves & outcrops; west Tennessee generally.	Upland
Lauderdale	Vascular Plant	Flowering Plant	<a href="#">Carex hyalina</a>	Tissue Sedge	G4	S1	--	S	Forested Bottomland Swamps	Possible
Lauderdale	Vascular Plant	Flowering Plant	<a href="#">Schisandra glabra</a>	Red Starvine	G3	S2	--	T	Rich Mesic Woods, Bluffs	Possible
Lauderdale	Vascular Plant	Flowering Plant	<a href="#">Hottonia inflata</a>	Featherfoil	G4	S2	--	S	Wet Sloughs And Ditches	Aquatic
Lauderdale	Vertebrate Animal	Bird	<a href="#">Setophaga cerulea</a>	Cerulean Warbler	G4	S3B	--	D	Mature deciduous forest, particularly in floodplains or mesic conditions.	Upland
Lauderdale	Invertebrate Animal	Mollusc	<a href="#">Obovaria arkansasensis</a>	Southern Hickorynut	GNR	S1	--	Rare, Not State Listed	Rivers with medium-sized gravel substrates and low-mod current; Wolf & Hatchie rivers; Mississippi River watershed; west Tennessee.	Aquatic
Lauderdale	Invertebrate Animal	Mollusc	<a href="#">Villosa vibex</a>	Southern Rainbow	G5	S2	--	Rare, Not State Listed	Mud or soft sand in small rivers & creeks in areas with moderate current, Conasauga, Hatchie, and Wolf (Miss. R.) river systems.	Aquatic
Lauderdale	Animal Assemblage	No Data	<a href="#">Rookery</a>	Heron Rookery	G5	SNR	--	Rare, Not State Listed	No Data	No Data
Lauderdale	Vertebrate Animal	Mammal	<a href="#">Myotis austroriparius</a>	Southeastern Myotis	G4	S3	--	Rare, Not State Listed	Caves, but especially hollow trees & abandoned buildings, usually near water.	Possible
Lauderdale	Vertebrate Animal	Bird	<a href="#">Limnothlypis swainsoni</a>	Swainson's Warbler	G4	S3	--	D	Mature, rich, damp, deciduous floodplain and swamp forests.	Possible

1 - 19 of 19

This page intentionally left blank.





# D

## Appendix D – Federal and State Protected Plant Species and Habitat Report



This page intentionally left blank.



## **DAN SPAULDING** Environment Consultant

---

4566 COUNTY ROAD 13, HEFLIN, ALABAMA 36264

CELL: 256-458-0422 OFFICE: 256-237-6766

25 October 2023

Harriet L. Richardson Seacat, M.A.

*South Atlantic NEPA/Environmental Planning Lead, Resources Business Group\*

HDR

440 S. Church Street, Suite 1200

Charlotte, NC 28202-2075

Ms. Harriet:

This letter is my report of findings from a study to determine if any species or habitat for federal or state-protected plants occur on +/- 500 acres in Lauderdale County, Tennessee. TVA proposes to remove overhead ground wire (OHGW) and install OPGW on the Covington-Ripley 161-kV Transmission Line (Line 5061-5) Tap to East Industrial Park Substation. The site is in a rural setting within agricultural and fallow fields in Ripley, Tennessee. The area is bisected by SR-19 and is south of Eastland Avenue. It is in the East Gulf Coastal Plain physiographic province.

As requested, I conducted a habitat survey on October 23–24, 2023, for the following listed species known from the Cane Creek Upper Watershed in Hardeman County (all are state listed except for *Platanthera integrilabia*): **Liverworts-** Ornate Cololejeunea (*Cololejeunea ornata*), Metzgeria (*Metzgeria uncigera*), Spotty Featherwort (*Plagiochila punctata*). **Vascular Plants-** Horse-tail Spike-rush (*Eleocharis equisetoides*), Hairy Fimbristylis (*Fimbristylis puberula*), American Pillwort (*Pilularia americana*), White Fringeless Orchid (*Platanthera integrilabia*), Drooping Bluegrass (*Poa saltuensis*), Nuttall's Pondweed (*Potamogeton epihydrus*), American Water-pennywort (*Hydrocotyle americana*).

### **Habitat Description**

The areas surveyed were primarily agricultural (corn), fallow, and old fields (Row & Close Grain Crop Cultural and Fallow Field & Weed Vegetation formations). There were small

patches of hardwood forests (Southeastern and Eastern Native Ruderal Forest groups). These were upland woods occur along drainages (riparian areas) or bordering agricultural and fallow fields (mostly fence rows). They are classified as the Ruderal Sweetgum-Sugarberry-Water Oak Forest and Ruderal Tuliptree-Black Walnut-Black Locust Forest alliances. These forests often develop after cropping or in areas that were once clear-cut or from old fields. One stagnant farm pond was encountered in the survey, with black willow (*Salix nigra*) being common along the margin. A mowed lawn encircled the 5-acre sub-station.

The dominant plants of the forested areas were water oak (*Quercus nigra*), sweetgum (*Liquidambar styraciflua*), sugarberry (*Celtis laevigata*), black walnut (*Juglans nigra*), tulip-poplar (*Liriodendron tulipifera*), black locust (*Robinia pseudoacacia*), cherry-bark oak (*Quercus pagoda*), mockernut hickory (*Carya tomentosa*), slippery elm (*Ulmus serotina*), green ash (*Fraxinus pensylvanica*), sycamore (*Platanus occidentalis*), black cherry (*Prunus serotina*), red maple (*Acer rubrum*), box-elder (*Acer negundo*), American hornbeam (*Carpinus caroliniana*), Bradford pear (*Pyrus calleryana*), mimosa (*Albizia julibrissin*), smooth sumac (*Rhus glabra*), red cedar (*Juniperus virginiana*), Chinese privet (*Ligustrum sinense*), muscadine grape (*Vitis rotundifolia*), trumpet-creeper (*Campsis radicans*), Virginia creeper (*Parthenocissus quinquefolia*), poison ivy (*Toxicodendron radicans*), greenbriers (*Smilax* spp.) and Japanese honeysuckle (*Lonicera japonica*). The forest ground cover was somewhat sparse under the canopy.

The vegetation of the old fields were dominated by fall panic grass (*Panicum dichotomiflorum*), Johnson grass (*Sorghum halepense*), smartweeds (*Persicaria* spp.), fanpetals (*Sida rhombifolia*), burnweed (*Erechtites hieraciifolia*), cocklebur (*Xanthium strumarium*), common wood-sorrel (*Oxalis dillenii*), beefsteak-plant (*Perilla frutescens*), frost aster (*Symphyotrichum pilosum*), beggar's-lice (*Desmodium* spp.), sicklepod (*Cassia obtusifolia*), white snakeroot (*Ageratina altissima*), liverseed grass (*Urochloa platyphylla*), crab grass (*Digitaria ciliaris*), morning-glories (*Ipomoea* spp.), wheat (*Triticum aestivum*), ground-cherry (*Physalis angulata*), cut-leaf evening-primrose (*Oenothera laciniata*), broom-sedge (*Andropogon virginicus*), goose grass (*Eleusine indica*), daisy fleabanes (*Erigeron* spp.), three-seeded mercury (*Acalypha ostryifolia*), common ragweed (*Ambrosia artemisiifolia*), common goldenrod (*Solidago altissima*), curly dock (*Rumex crispus*),

horseweed (*Conyza canadensis*), dog-fennel (*Eupatorium capillifolium*), common bristle grass (*Setaria pumila*), spiny pigweed (*Amaranthus spinosus*), cudweed (*Gamochaeta* spp.), barnyard grass (*Echinochloa crus-galli*), giant ragweed (*Ambrosia trifida*), horse-nettle (*Solanum carolinense*), fall panicgrass (*Panicum anceps*), Bermuda grass (*Cynodon dactylon*), and purple-top grass (*Tridens flavus*).

### **Threatened and Endangered Species**

No threatened or endangered species were observed in the area surveyed, and no viable habitat was available.

Drooping Blue grass inhabits calcareous or ultramafic outcrop woodlands, barrens, and glades. The remainder of the vascular plants all occur in wetlands. The federally threatened White Fringeless Orchid inhabits seeps or bogs. The rest of the wetland species were state-listed. Horse-tail Spikerush is easily identified by its quadrangular stems; it grows along quiet waters of limesink ponds and natural lakes. American Pillwort, a grass-like fern ally, is found in vernal pools and seepage areas on flatrocks and drawdown shores of lakes. Hairy Fimbristylis prefers wet habitats such as pine savannas, pine flatwoods, bogs, meadows, prairie-like areas, and calcareous glades. American Water-pennywort occurs in bogs, marshes, seepages, cliffs, and ledges wet by outflow or spray from waterfalls. Nuttall's or Ribbonleaf Pondweed superficially resembles some species of *Potamogeton*. Still, it can be distinguished from other pondweeds by its flattened stems and linear submersed leaf blades (< 6 mm wide) with prominent lacunar bands on each side of the midrib. It typically inhabits clear, unpolluted ponds, lakes, streams, and rivers.

No species of liverworts were observed, and the preferred haunts of the state-listed plants were absent. *Cololejeunea ornata* is found in high-humidity areas on limestone, such as in sinks; *Metzgeria uncigera* grows on the bark of American Holly (*Ilex americana*), and *Plagiochila punctata* occurs on shaded sandstone cliffs and bluffs.

### **Additional Studies and Recommendations**

Based on a literature review and a field survey of the project site, no additional studies are required to comply with state and federal endangered species laws associated with project impacts on threatened & endangered species.

Sincerely,

A handwritten signature in black ink that reads "Daniel D. Spaulding". The signature is written in a cursive style with a large, stylized 'D' at the beginning.

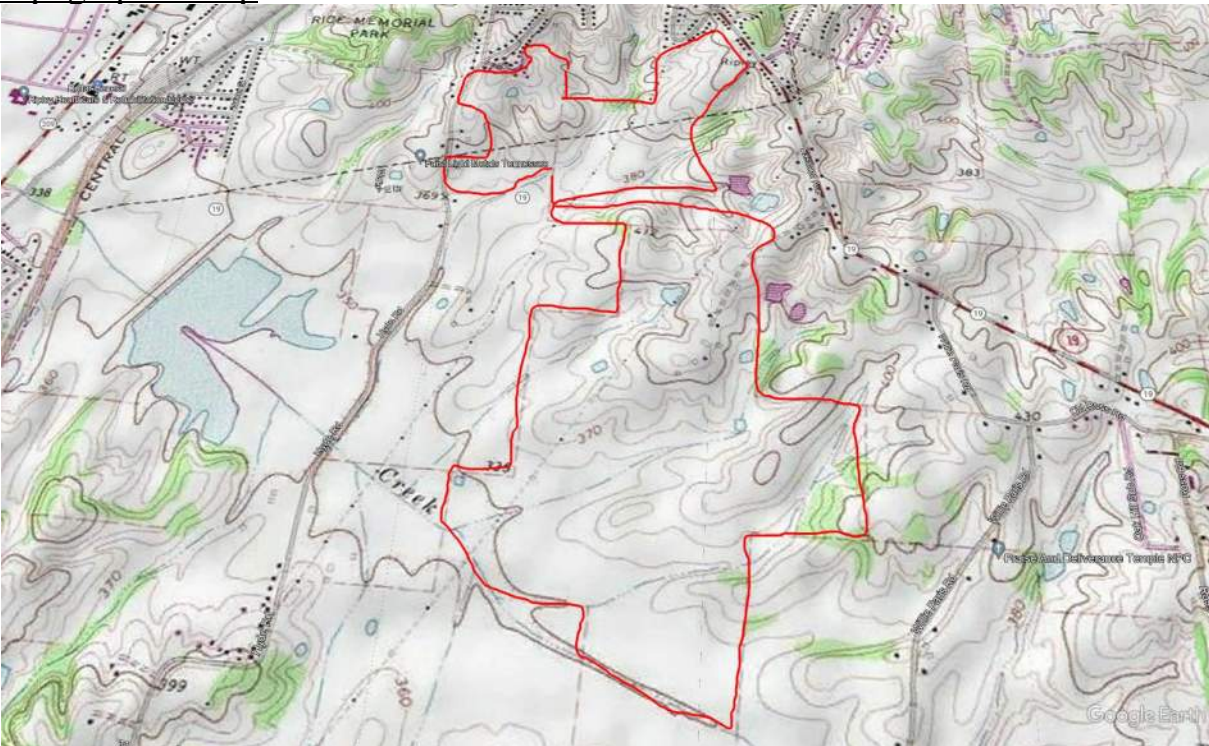
Daniel D. Spaulding  
Environmental Consultant  
[dspaulding@annistonmuseum.org](mailto:dspaulding@annistonmuseum.org)  
Attachments

# IMAGES OF SITE

Google Earth Image



Topographic Map



# SITE PHOTOS





















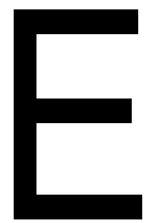








This page intentionally left blank.

A large, bold, black letter 'E' is positioned on the right side of the page. The letter is composed of thick, solid black strokes. To its left, there are three large, solid-colored rectangular blocks: a grey block at the top right, a red block on the left side, and a grey block at the bottom left. A black horizontal bar is located at the bottom right of the page.

Appendix E – Bat Habitat  
Assessment Data Sheets



This page intentionally left blank.

**INDIANA BAT HABITAT ASSESSMENT DATASHEET**

Project Name: SR Ripley Date: 09/18/2022  
 Township/Range/Section: \_\_\_\_\_  
 Lat Long/UTM/ Zone 35.71234/-89.51790 Surveyor: B. Burdette and J. Irvin

**Brief Project Description**

SR Ripley is proposed to be a solar site located in Lauderdale County, Tennessee. The site is mostly fields of corn, soy, and cotton.

**Project Area**

	Total Acres	Forest Acres		Open Acres
<b>Project</b>	435 acres	54 acres		381 acres
<b>Proposed Tree Removal (ac)</b>	Completely cleared	Partially cleared (will leave trees)	Preserve acres- no clearing	
		TBD		

**Vegetation Cover Types**

Pre-Project	Post-Project
Agricultural field (Corn/Soy/Cotton) Dry Deciduous Wet Deciduous Open Water	TBD

**Landscape within 5 mile radius**

**Flight corridors to other forested areas?**  
 Yes

**Describe Adjacent Properties (e.g. forested, grassland, commercial or residential development, water sources)**  
 Agricultural fields with riparian deciduous forests.

**Proximity to Public Land**

**What is the distance (mi.) from the project area to forested public lands (e.g., national or state forests, national or state parks, conservation areas, wildlife management areas)?**

Several public parks are located within Ripley Town limits approximately 2 miles to the northeast of the project

**Use additional sheets to assess discrete habitat types at multiple sites in a project area**

*Include a map depicting locations of sample sites if assessing discrete habitats at multiple sites in a project area  
A single sheet can be used for multiple sample sites if habitat is the same*

<b>Sample Site Description</b>
Sample Site No.(s): Bat Tree

<b>Water Resources at Sample Site</b>				Describe existing condition of water sources:  An intermittent stream/major ditch divides two ag fields. Flowing water was present.
<b>Stream Type (# and length)</b>	Ephemeral 0	Intermittent 181	Perennial 0 if	
<b>Pools/Ponds (# and size)</b>	NA Open and accessible to bats?			
<b>Wetlands (approx. ac.)</b>	Permanent 0	Seasonal 0		

<b>Forest Resources at Sample Site</b>				
<b>Closure/Density</b>	Canopy (> 50') 0	Midstory (20-50') 1	Understory (<20') 0	1=1-10%, 2=11-20%, 3=21-40%, 4=41-60%, 5=61-80%, 6=81-100%
<b>Dominant Species of Mature Trees</b>	One large water oak with approximately 60 dbh.			
<b>% Trees w/ Exfoliating Bark</b>	0	0	0	0
<b>Size Composition of Live Trees (%)</b>	Small (3-8 in) 0	Med (9-15 in) 0	Large (>15 in) 100	
<b>No. of Suitable Snags</b>	0			

Standing dead trees with exfoliating bark, cracks, crevices, or hollows. Snags without these characteristics are not considered suitable.

**IS THE HABITAT SUITABLE FOR INDIANA BATS?** Yes, and NLEB \_\_\_\_\_

<b>Additional Comments:</b>
Isolated tree which has been left alongside an intermittent stream/major ditch. The water oak is approximately 60 DBH, has multiple cavities and large limbs, some of which appear to be dead.

**Attach aerial photo of project site with all forested areas labeled and a general description of the habitat**

**Photographic Documentation:** habitat shots at edge and interior from multiple locations; understory/midstory/canopy; examples of potential suitable snags and live trees; water sources



**INDIANA BAT HABITAT ASSESSMENT DATASHEET**

Project Name: SR Ripley Date: 09/18/2022

Township/Range/Section: \_\_\_\_\_

Lat Long/UTM/ Zone: 35.71663/ -89.5237

Surveyor: B. Burdette and J. Irvin

**Brief Project Description**

SR Ripley is proposed to be a solar site located in Lauderdale County, Tennessee. The site is mostly fields of corn and cotton.

**Project Area**

	Total Acres	Forest Acres		Open Acres
<b>Project</b>	435 acres	54 acres		381 acres
<b>Proposed Tree Removal (ac)</b>	Completely cleared	Partially cleared (will leave trees)	Preserve acres- no clearing	
		TBD		

**Vegetation Cover Types**

Pre-Project	Post-Project
Agricultural field (Corn/Cotton) Dry Deciduous Wet Deciduous Open Water	TBD

**Landscape within 5 mile radius**

**Flight corridors to other forested areas?**  
Yes

**Describe Adjacent Properties (e.g. forested, grassland, commercial or residential development, water sources)**  
Agricultural fields with riparian deciduous forests.

**Proximity to Public Land**

**What is the distance (mi.) from the project area to forested public lands (e.g., national or state forests, national or state parks, conservation areas, wildlife management areas)?**

Several public parks are located within Ripley Town limits approximately 2 miles to the northeast of the project

**Use additional sheets to assess discrete habitat types at multiple sites in a project area**

*Include a map depicting locations of sample sites if assessing discrete habitats at multiple sites in a project area  
A single sheet can be used for multiple sample sites if habitat is the same*

<b>Sample Site Description</b>
Sample Site No.(s): <u>1</u>

Water Resources at Sample Site				Describe existing condition of water sources:  An ephemeral drainage feature connects a PFO wetland to an intermittent stream located in a corn field.
<b>Stream Type (# and length)</b>	Ephemeral 111	Intermittent 0	Perennial 0 if	
<b>Pools/Ponds (# and size)</b>	NA Open and accessible to bats?			
<b>Wetlands (approx. ac.)</b>	Permanent 0.53	Seasonal 0		

Forest Resources at Sample Site				
<b>Closure/Density</b>	Canopy (> 50') 0	Midstory (20-50') 5	Understory (<20') 1	1=1-10%, 2=11-20%, 3=21-40%, 4=41-60%, 5=61-80%, 6=81-100%
<b>Dominant Species of Mature Trees</b>	Chinquapin oaks, black willow, sycamore.			
<b>% Trees w/ Exfoliating Bark</b>	0	1	0	0
<b>Size Composition of Live Trees (%)</b>	Small (3-8 in) 20	Med (9-15 in) 60	Large (>15 in) 20	
<b>No. of Suitable Snags</b>	8			

Standing dead trees with exfoliating bark, cracks, crevices, or hollows. Snags without these characteristics are not considered suitable.

**IS THE HABITAT SUITABLE FOR INDIANA BATS?** Yes, and NLEB \_\_\_\_\_

<b>Additional Comments:</b>
Forest Stand 1 is a small mixed deciduous forested wetland; trees with exfoliating bark; multiple snags. The open agricultural land could act as a foraging area for bats.

**Attach aerial photo of project site with all forested areas labeled and a general description of the habitat**

**Photographic Documentation:** habitat shots at edge and interior from multiple locations; understory/midstory/canopy; examples of potential suitable snags and live trees; water sources

**INDIANA BAT HABITAT ASSESSMENT DATASHEET**

Project Name: SR Ripley Date: 09/18/2022

Township/Range/Section: \_\_\_\_\_

Lat Long/UTM/ Zone: 35.72872/-89.5207

Surveyor: B. Burdette and J. Irvin

**Brief Project Description**

SR Ripley is proposed to be a solar site located in Lauderdale County, Tennessee. The site is mostly fields of corn and cotton.

**Project Area**

	Total Acres	Forest Acres		Open Acres
<b>Project</b>	435 acres	54 acres		381 acres
<b>Proposed Tree Removal (ac)</b>	Completely cleared	Partially cleared (will leave trees)	Preserve acres- no clearing	
		TBD		

**Vegetation Cover Types**

Pre-Project	Post-Project
Agricultural field (Corn/Cotton) Dry Deciduous Wet Deciduous Open Water	TBD

**Landscape within 5 mile radius**

**Flight corridors to other forested areas?**  
Yes

**Describe Adjacent Properties (e.g. forested, grassland, commercial or residential development, water sources)**  
Agricultural fields with riparian deciduous forests.

**Proximity to Public Land**

**What is the distance (mi.) from the project area to forested public lands (e.g., national or state forests, national or state parks, conservation areas, wildlife management areas)?**

Several public parks are located within Ripley Town limits approximately 2 miles to the northeast of the project

**Use additional sheets to assess discrete habitat types at multiple sites in a project area**

*Include a map depicting locations of sample sites if assessing discrete habitats at multiple sites in a project area  
A single sheet can be used for multiple sample sites if habitat is the same*

<b>Sample Site Description</b>
Sample Site No.(s): <u>2</u>

Water Resources at Sample Site				Describe existing condition of water sources:  An intermittent stream feature connects an offsite PEM wetland to a perennial stream located in a corn field.
<b>Stream Type (# and length)</b>	Ephemeral 0	Intermittent 303	Perennial 0 if	
<b>Pools/Ponds (# and size)</b>	NA Open and accessible to bats?			
<b>Wetlands (approx. ac.)</b>	Permanent 0	Seasonal 0		

Forest Resources at Sample Site				
<b>Closure/Density</b>	Canopy (> 50') 0	Midstory (20-50') 6	Understory (<20') 1	1=1-10%, 2=11-20%, 3=21-40%, 4=41-60%, 5=61-80%, 6=81-100%
<b>Dominant Species of Mature Trees</b>	Am. Beach, black maple, american elm, white oak, mockernut, sweet gum			
<b>% Trees w/ Exfoliating Bark</b>	0	3	0	0
<b>Size Composition of Live Trees (%)</b>	Small (3-8 in) 10	Med (9-15 in) 60	Large (>15 in) 30	
<b>No. of Suitable Snags</b>	2			

Standing dead trees with exfoliating bark, cracks, crevices, or hollows. Snags without these characteristics are not considered suitable.

**IS THE HABITAT SUITABLE FOR INDIANA BATS?** Yes, and NLEB \_\_\_\_\_

<b>Additional Comments:</b>
Forest Stand 2 is a small mixed deciduous forested wetland; trees with exfoliating bark such as white oak; few snags. The open agricultural land could act as a foraging area for bats. Very little water was present in the stream, however it directly connects to a perennial stream offsite.

**Attach aerial photo of project site with all forested areas labeled and a general description of the habitat**

**Photographic Documentation:** habitat shots at edge and interior from multiple locations; understory/midstory/canopy; examples of potential suitable snags and live trees; water sources

**INDIANA BAT HABITAT ASSESSMENT DATASHEET**

Project Name: SR Ripley Date: 09/18/2022

Township/Range/Section: \_\_\_\_\_

Lat Long/UTM/ Zone 35.71162/-89.5153

Surveyor: B. Burdette and J. Irvin

**Brief Project Description**

SR Ripley is proposed to be a solar site located in Lauderdale County, Tennessee. The site is mostly fields of corn and cotton.

**Project Area**

	Total Acres	Forest Acres		Open Acres
<b>Project</b>	435 acres	54 acres		381 acres
<b>Proposed Tree Removal (ac)</b>	Completely cleared	Partially cleared (will leave trees)	Preserve acres- no clearing	
		TBD		

**Vegetation Cover Types**

Pre-Project	Post-Project
Agricultural field (Corn/Cotton) Dry Deciduous Wet Deciduous Open Water	TBD

**Landscape within 5 mile radius**

**Flight corridors to other forested areas?**  
Yes

**Describe Adjacent Properties (e.g. forested, grassland, commercial or residential development, water sources)**  
Agricultural fields with riparian deciduous forests.

**Proximity to Public Land**

**What is the distance (mi.) from the project area to forested public lands (e.g., national or state forests, national or state parks, conservation areas, wildlife management areas)?**

Several public parks are located within Ripley Town limits approximately 2 miles to the northeast of the project

**Use additional sheets to assess discrete habitat types at multiple sites in a project area**

*Include a map depicting locations of sample sites if assessing discrete habitats at multiple sites in a project area  
A single sheet can be used for multiple sample sites if habitat is the same*

<b>Sample Site Description</b>
Sample Site No.(s): <u>3</u>

Water Resources at Sample Site				
<b>Stream Type (# and length)</b>	Ephemeral	Intermittent	Perennial	Describe existing condition of water sources:  An intermittent stream which follows a forested divide between two agricultural fields.
	0	1958	0 if	
<b>Pools/Ponds (# and size)</b>	Open and accessible to bats?			
	NA			
<b>Wetlands (approx. ac.)</b>	Permanent	Seasonal		
	0	0		

Forest Resources at Sample Site				
<b>Closure/Density</b>	Canopy (> 50')	Midstory (20-50')	Understory (<20')	1=1-10%, 2=11-20%, 3=21-40%, 4=41-60%, 5=61-80%, 6=81-100%
	0	5	0	
<b>Dominant Species of Mature Trees</b>	One large water oak with approximately 60 dbh.			
<b>% Trees w/ Exfoliating Bark</b>	0	60	0	0
<b>Size Composition of Live Trees (%)</b>	Small (3-8 in)	Med (9-15 in)	Large (>15 in)	
	20	10	70	
<b>No. of Suitable Snags</b>	4			

Standing dead trees with exfoliating bark, cracks, crevices, or hollows. Snags without these characteristics are not considered suitable.

**IS THE HABITAT SUITABLE FOR INDIANA BATS?** Yes, and NLEB \_\_\_\_\_

<b>Additional Comments:</b>
Forest Stand 3 is a large riparian stand which follows an intermittent stream nearly 2,000', connecting to a perennial stream which is just off site. Trees consisted primarily of white and black oaks with exfoliating bark.

**Attach aerial photo of project site with all forested areas labeled and a general description of the habitat**

**Photographic Documentation:** habitat shots at edge and interior from multiple locations; understory/midstory/canopy; examples of potential suitable snags and live trees; water sources

**INDIANA BAT HABITAT ASSESSMENT DATASHEET**

Project Name: SR Ripley Date: 09/18/2022  
 Township/Range/Section: \_\_\_\_\_  
 Lat Long/UTM/ Zone: 35.71162/-89.52400 Surveyor: B. Burdette and J. Irvin

**Brief Project Description**

SR Ripley is proposed to be a solar site located in Lauderdale County, Tennessee. The site is mostly fields of corn and cotton.

**Project Area**

Project	Total Acres	Forest Acres		Open Acres
Project	435 acres	54 acres		381 acres
Proposed Tree Removal (ac)	Completely cleared	Partially cleared (will leave trees)	Preserve acres- no clearing	
		TBD		

**Vegetation Cover Types**

Pre-Project	Post-Project
Agricultural field (Corn/Cotton) Dry Deciduous Wet Deciduous Open Water	TBD

**Landscape within 5 mile radius**

**Flight corridors to other forested areas?**  
 Yes

**Describe Adjacent Properties (e.g. forested, grassland, commercial or residential development, water sources)**  
 Agricultural fields with riparian deciduous forests.

**Proximity to Public Land**

**What is the distance (mi.) from the project area to forested public lands (e.g., national or state forests, national or state parks, conservation areas, wildlife management areas)?**

Several public parks are located within Ripley Town limits approximately 2 miles to the northeast of the project

**Use additional sheets to assess discrete habitat types at multiple sites in a project area**

*Include a map depicting locations of sample sites if assessing discrete habitats at multiple sites in a project area  
A single sheet can be used for multiple sample sites if habitat is the same*

<b>Sample Site Description</b>
Sample Site No.(s): <u>4</u>

Water Resources at Sample Site				Describe existing condition of water sources:  An intermittent stream which follows a forested divide between two agricultural fields.
<b>Stream Type (# and length)</b>	Ephemeral 0	Intermittent 0	Perennial 1305 lf	
<b>Pools/Ponds (# and size)</b>	NA Open and accessible to bats?			
<b>Wetlands (approx. ac.)</b>	Permanent 1	Seasonal 0		

Forest Resources at Sample Site				
<b>Closure/Density</b>	Canopy (> 50') 0	Midstory (20-50') 5	Understory (<20') 2	1=1-10%, 2=11-20%, 3=21-40%, 4=41-60%, 5=61-80%, 6=81-100%
<b>Dominant Species of Mature Trees</b>	Large cottonwoods, mockernut hickory, white oak.			
<b>% Trees w/ Exfoliating Bark</b>	0	50	0	0
<b>Size Composition of Live Trees (%)</b>	Small (3-8 in) 20	Med (9-15 in) 50	Large (>15 in) 30	
<b>No. of Suitable Snags</b>	2			

Standing dead trees with exfoliating bark, cracks, crevices, or hollows. Snags without these characteristics are not considered suitable.

**IS THE HABITAT SUITABLE FOR INDIANA BATS?** Yes, and NLEB \_\_\_\_\_

<b>Additional Comments:</b>
Forest Stand 4 is a large riparian stand which follows a perennial stream 1,300' on site which is continues off site. Trees consisted primarily of cottonwoods and mockernut hickory.

**Attach aerial photo of project site with all forested areas labeled and a general description of the habitat**

**Photographic Documentation:** habitat shots at edge and interior from multiple locations; understory/midstory/canopy; examples of potential suitable snags and live trees; water sources



**INDIANA BAT HABITAT ASSESSMENT DATASHEET**

Project Name: SR Ripley Date: 09/18/2022  
 Township/Range/Section: \_\_\_\_\_  
 Lat Long/UTM/ Zone 35.720624/ -89.520259 Surveyor: B. Burdette and J. Irvin

**Brief Project Description**  
 SR Ripley is proposed to be a solar site located in Lauderdale County, Tennessee. The site is mostly fields of corn and cotton.

Project Area				
Project	Total Acres	Forest Acres		Open Acres
Project	435 acres	54 acres		381 acres
Proposed Tree Removal (ac)	Completely cleared	Partially cleared (will leave trees)	Preserve acres- no clearing	
		TBD		

Vegetation Cover Types	
Pre-Project	Post-Project
Agricultural field (Corn/Cotton) Dry Deciduous Wet Deciduous Open Water	TBD

**Landscape within 5 mile radius**  
 Flight corridors to other forested areas?  
 Yes  
 Describe Adjacent Properties (e.g. forested, grassland, commercial or residential development, water sources)  
 Agricultural fields with riparian deciduous forests.

**Proximity to Public Land**  
 What is the distance (mi.) from the project area to forested public lands (e.g., national or state forests, national or state parks, conservation areas, wildlife management areas)?  
 Several public parks are located within Ripley Town limits approximately 2 miles to the northeast of the project

**Use additional sheets to assess discrete habitat types at multiple sites in a project area**

*Include a map depicting locations of sample sites if assessing discrete habitats at multiple sites in a project area  
A single sheet can be used for multiple sample sites if habitat is the same*

<b>Sample Site Description</b>
Sample Site No.(s): <u>5</u>

Water Resources at Sample Site				
<b>Stream Type (# and length)</b>	Ephemeral	Intermittent	Perennial	Describe existing condition of water sources:  A pond which is just over 3.3 acres is connected via a culvert that flows offsite.
	0	1321 lf	0 lf	
<b>Pools/Ponds (# and size)</b>	Open and accessible to bats?			
	1 pond 3.37 ac			
<b>Wetlands (approx. ac.)</b>	Permanent	Seasonal		
	0	0		

Forest Resources at Sample Site				
<b>Closure/Density</b>	Canopy (> 50')	Midstory (20-50')	Understory (<20')	1=1-10%, 2=11-20%, 3=21-40%, 4=41-60%, 5=61-80%, 6=81-100%
	0	5	2	
<b>Dominant Species of Mature Trees</b>	Black willow, mockernut hickory, sweetgum, sycamore			
<b>% Trees w/ Exfoliating Bark</b>	0	20	0	0
<b>Size Composition of Live Trees (%)</b>	Small (3-8 in)	Med (9-15 in)	Large (>15 in)	
	40	40	20	
<b>No. of Suitable Snags</b>	10			

Standing dead trees with exfoliating bark, cracks, crevices, or hollows. Snags without these characteristics are not considered suitable.

**IS THE HABITAT SUITABLE FOR INDIANA BATS?** Yes, and NLEB \_\_\_\_\_

<b>Additional Comments:</b>
Forest Stand 6 is a large riparian stand which surrounds a 3.3 acre pond and follows an intermittent stream approximately 1,321' on site which is continues off site. Trees consisted primarily of black willow, sweetgum, sycamore and mockernut hickory.

**Attach aerial photo of project site with all forested areas labeled and a general description of the habitat**

**Photographic Documentation:** habitat shots at edge and interior from multiple locations; understory/midstory/canopy; examples of potential suitable snags and live trees; water sources

**INDIANA BAT HABITAT ASSESSMENT DATASHEET**

Project Name: SR Ripley Date: 11/1/23  
 Township/Range/Section: \_\_\_\_\_  
 Lat Long/UTM/ Zone: 35.725449, -89.523953 Surveyor: Lyranda Thiem

**Brief Project Description**

The Project Site is located in Lauderdale County, Tennessee, partially within the city limits of Ripley and is approximately 554.6 acres in extent. Approximate center coordinates of the Project Site are: latitude 35.723829°; longitude -89.517959°. The Project Site is located within the Upper Cane Creek Watershed (Hydrologic Unit Code [HUC] 12: 080102080701).

Project Area				
	Total Acres	Forest Acres		Open Acres
<b>Project</b>	554.6	53.48		open- 429.87 water- 2.90
<b>Proposed Tree Removal (ac)</b>	Completely cleared	Partially cleared (will leave trees)	Preserve acres- no clearing	

Vegetation Cover Types	
Pre-Project	Post-Project
Cropland Dry Deciduous Maintained Lawn	TBD

**Landscape within 5 mile radius**

**Flight corridors to other forested areas?**  
 No.

**Describe Adjacent Properties (e.g. forested, grassland, commercial or residential development, water sources)**  
 Agricultural fields for corn, dry deciduous forests with eastern red cedar, black walnut, American sycamore, winged elm, muscadine, rubus maintained lawn areas near the highway areas

**Proximity to Public Land**

**What is the distance (mi.) from the project area to forested public lands (e.g., national or state forests, national or state parks, conservation areas, wildlife management areas)?**

Several public parks are located within Ripley Town limits approximately 2 miles to the northeast of the project including Ripley City Park

**Use additional sheets to assess discrete habitat types at multiple sites in a project area**

*Include a map depicting locations of sample sites if assessing discrete habitats at multiple sites in a project area  
A single sheet can be used for multiple sample sites if habitat is the same*

<b>Sample Site Description</b>
Sample Site No.(s): <u>6</u>

Water Resources at Sample Site				
<b>Stream Type (# and length)</b>	Ephemeral 1	Intermittent 1	Perennial	Describe existing condition of water sources:  1 intermittent stream and 1 ephemeral stream run through the stand
<b>Pools/Ponds (# and size)</b>	N/A Open and accessible to bats?			
<b>Wetlands (approx. ac.)</b>	Permanent	Seasonal		

Forest Resources at Sample Site				
<b>Closure/Density</b>	Canopy (> 50') 3	Midstory (20-50') 4	Understory (<20') 1	1=1-10%, 2=11-20%, 3=21-40%, 4=41-60%, 5=61-80%, 6=81-100%
<b>Dominant Species of Mature Trees</b>	black walnut, black willow, American sycamore, sugar maple, white oak, sugarberry, black cherry, osage orange			
<b>% Trees w/ Exfoliating Bark</b>	0	5	8	
<b>Size Composition of Live Trees (%)</b>	Small (3-8 in) 20	Med (9-15 in) 40	Large (>15 in) 40	
<b>No. of Suitable Snags</b>	4			

Standing dead trees with exfoliating bark, cracks, crevices, or hollows. Snags without these characteristics are not considered suitable.

**IS THE HABITAT SUITABLE FOR INDIANA BATS?** Moderate quality

<b>Additional Comments:</b>
Open under story, no connection to larger forested stand, diversity in trees Trees DBH ranged in size from 10 inches DBH to 35 inches DBH

**Attach aerial photo of project site with all forested areas labeled and a general description of the habitat**

**Photographic Documentation:** habitat shots at edge and interior from multiple locations; understory/midstory/canopy; examples of potential suitable snags and live trees; water sources

**INDIANA BAT HABITAT ASSESSMENT DATASHEET**

Project Name: SR Ripley Date: 11/1/23  
 Township/Range/Section: \_\_\_\_\_  
 Lat Long/UTM/ Zone: 35.731100, -89.524855 Surveyor: Lyranda Thiem

**Brief Project Description**

The Project Site is located in Lauderdale County, Tennessee, partially within the city limits of Ripley and is approximately 554.6 acres in extent. Approximate center coordinates of the Project Site are: latitude 35.723829°; longitude -89.517959°. The Project Site is located within the Upper Cane Creek Watershed (Hydrologic Unit Code [HUC] 12: 080102080701).

**Project Area**

	Total Acres	Forest Acres		Open Acres
<b>Project</b>	554.6	53.48		open- 429.87 water- 2.90
<b>Proposed Tree Removal (ac)</b>	Completely cleared	Partially cleared (will leave trees)	Preserve acres- no clearing	

**Vegetation Cover Types**

Pre-Project	Post-Project
Cropland Dry Deciduous Maintained Lawn	TBD

**Landscape within 5 mile radius**

**Flight corridors to other forested areas?**  
 No.

**Describe Adjacent Properties (e.g. forested, grassland, commercial or residential development, water sources)**  
 Agricultural fields for corn, dry deciduous forests with eastern red cedar, black walnut, American sycamore, winged elm, muscadine, rubus maintained lawn areas near the highway areas

**Proximity to Public Land**

**What is the distance (mi.) from the project area to forested public lands (e.g., national or state forests, national or state parks, conservation areas, wildlife management areas)?**

Several public parks are located within Ripley Town limits approximately 2 miles to the northeast of the project including Ripley City Park.

**Use additional sheets to assess discrete habitat types at multiple sites in a project area**

Include a map depicting locations of sample sites if assessing discrete habitats at multiple sites in a project area  
 A single sheet can be used for multiple sample sites if habitat is the same

<b>Sample Site Description</b>
Sample Site No.(s): <u>7</u>

Water Resources at Sample Site				Describe existing condition of water sources:  No water system exists in this stand
Stream Type (# and length)	Ephemeral 0	Intermittent 0	Perennial 0	
Pools/Ponds (# and size)	N/A Open and accessible to bats?			
Wetlands (approx. ac.)	Permanent 0	Seasonal 0		

Forest Resources at Sample Site				
Closure/Density	Canopy (> 50') 3	Midstory (20-50') 4	Understory (<20') 2	1=1-10%, 2=11-20%, 3=21-40%, 4=41-60%, 5=61-80%, 6=81-100%
Dominant Species of Mature Trees	sugarberry, black walnut, winged elm			
% Trees w/ Exfoliating Bark	0	2	0	
Size Composition of Live Trees (%)	Small (3-8 in) 30	Med (9-15 in) 50	Large (>15 in) 20	
No. of Suitable Snags	0			

Standing dead trees with exfoliating bark, cracks, crevices, or hollows. Snags without these characteristics are not considered suitable.

IS THE HABITAT SUITABLE FOR INDIANA BATS? high quality

<b>Additional Comments:</b>
Trees ranged from 5 inches to 25 inches DBH Tree diversity and presence of trees with exfoliating bark

Attach aerial photo of project site with all forested areas labeled and a general description of the habitat

**Photographic Documentation:** habitat shots at edge and interior from multiple locations; understory/midstory/canopy; examples of potential suitable snags and live trees; water sources

**INDIANA BAT HABITAT ASSESSMENT DATASHEET**

Project Name: SR Ripley Date: 11/1/23  
 Township/Range/Section: \_\_\_\_\_  
 Lat Long/UTM/ Zone: 35.731100, -89.524855 Surveyor: Lyranda Thiem

**Brief Project Description**

The Project Site is located in Lauderdale County, Tennessee, partially within the city limits of Ripley and is approximately 554.6 acres in extent. Approximate center coordinates of the Project Site are: latitude 35.723829°; longitude -89.517959°. The Project Site is located within the Upper Cane Creek Watershed (Hydrologic Unit Code [HUC] 12: 080102080701).

**Project Area**

Project	Total Acres	Forest Acres		Open Acres
	554.6	53.48		open- 429.87 water- 2.90
Proposed Tree Removal (ac)	Completely cleared	Partially cleared (will leave trees)	Preserve acres- no clearing	

**Vegetation Cover Types**

Pre-Project	Post-Project
Cropland Dry Deciduous Maintained Lawn	TBD

**Landscape within 5 mile radius**

**Flight corridors to other forested areas?**

No.

**Describe Adjacent Properties (e.g. forested, grassland, commercial or residential development, water sources)**

Agricultural fields for corn, dry deciduous forests with eastern red cedar, black walnut, American sycamore, winged elm, muscadine, rubus maintained lawn areas near the highway areas

**Proximity to Public Land**

**What is the distance (mi.) from the project area to forested public lands (e.g., national or state forests, national or state parks, conservation areas, wildlife management areas)?**

Several public parks are located within Ripley Town limits approximately 2 miles to the northeast of the project including Ripley City Park.

**Use additional sheets to assess discrete habitat types at multiple sites in a project area**

*Include a map depicting locations of sample sites if assessing discrete habitats at multiple sites in a project area  
A single sheet can be used for multiple sample sites if habitat is the same*

<b>Sample Site Description</b>
Sample Site No.(s): <u>8</u>

Water Resources at Sample Site				
Stream Type (# and length)	Ephemeral	Intermittent	Perennial	Describe existing condition of water sources:  2 intermittent 5 ephemeral (WWC's) streams run through the stand
	1050	2148	0	
Pools/Ponds (# and size)	Open and accessible to bats?			
	N/A			
Wetlands (approx. ac.)	Permanent	Seasonal		
	0	0		

Forest Resources at Sample Site				
Closure/Density	Canopy (> 50')	Midstory (20-50')	Understory (<20')	1=1-10%, 2=11-20%, 3=21-40%, 4=41-60%, 5=61-80%, 6=81-100%
	3	4	1	
Dominant Species of Mature Trees	sugarberry, black walnut, red maple, red oak, paper mulberry and winged elm			
% Trees w/ Exfoliating Bark	0	2	0	
Size Composition of Live Trees (%)	Small (3-8 in)	Med (9-15 in)	Large (>15 in)	
	30	60	10	
No. of Suitable Snags	0			

Standing dead trees with exfoliating bark, cracks, crevices, or hollows. Snags without these characteristics are not considered suitable.

IS THE HABITAT SUITABLE FOR INDIANA BATS? low/moderate quality

<b>Additional Comments:</b>
Trees ranged from approximately 5 inches to 25 inches DBH One area was determined to have moderate bat habitat quality due to tree diversity and moderately open canopy. The second area in the southeastern corner of stand was determined to have low quality because of lack of diversity and no snags.

Attach aerial photo of project site with all forested areas labeled and a general description of the habitat

**Photographic Documentation:** habitat shots at edge and interior from multiple locations; understory/midstory/canopy; examples of potential suitable snags and live trees; water sources



**INDIANA BAT HABITAT ASSESSMENT DATASHEET**

Project Name: SR Ripley Date: 11/1/23  
 Township/Range/Section: \_\_\_\_\_  
 Lat Long/UTM/ Zone: 35.731100, -89.524855 Surveyor: Lyranda Thiem

**Brief Project Description**

The Project Site is located in Lauderdale County, Tennessee, partially within the city limits of Ripley and is approximately 554.6 acres in extent. Approximate center coordinates of the Project Site are: latitude 35.723829°; longitude -89.517959°. The Project Site is located within the Upper Cane Creek Watershed (Hydrologic Unit Code [HUC] 12: 080102080701).

**Project Area**

Project	Total Acres	Forest Acres		Open Acres
	554.6	53.48		open- 429.87 water- 2.90
Proposed Tree Removal (ac)	Completely cleared	Partially cleared (will leave trees)	Preserve acres- no clearing	

**Vegetation Cover Types**

Pre-Project	Post-Project
Cropland Dry Deciduous Maintained Lawn	TBD

**Landscape within 5 mile radius**

**Flight corridors to other forested areas?**  
 No.

**Describe Adjacent Properties (e.g. forested, grassland, commercial or residential development, water sources)**  
 Agricultural fields for corn, dry deciduous forests with eastern red cedar, black walnut, American sycamore, winged elm, muscadine, rubus maintained lawn areas near the highway areas

**Proximity to Public Land**

**What is the distance (mi.) from the project area to forested public lands (e.g., national or state forests, national or state parks, conservation areas, wildlife management areas)?**

Several public parks are located within Ripley Town limits approximately 2 miles to the northeast of the project including Ripley City Park.

**Use additional sheets to assess discrete habitat types at multiple sites in a project area**

*Include a map depicting locations of sample sites if assessing discrete habitats at multiple sites in a project area  
A single sheet can be used for multiple sample sites if habitat is the same*

<b>Sample Site Description</b>
Sample Site No.(s): <u>9</u>

Water Resources at Sample Site				
Stream Type (# and length)	Ephemeral	Intermittent	Perennial	Describe existing condition of water sources:  2 intermittent and 2 ephemeral (WWC) streams run through the stand
	1133	515	0	
Pools/Ponds (# and size)	Open and accessible to bats?			
	N/A			
Wetlands (approx. ac.)	Permanent	Seasonal		
	0	0		

Forest Resources at Sample Site				
Closure/Density	Canopy (> 50')	Midstory (20-50')	Understory (<20')	1=1-10%, 2=11-20%, 3=21-40%, 4=41-60%, 5=61-80%, 6=81-100%
	20	60	20	
Dominant Species of Mature Trees	honey locust, tulip poplar, white ash, black walnut, and black maple.			
% Trees w/ Exfoliating Bark	0	2	0	
Size Composition of Live Trees (%)	Small (3-8 in)	Med (9-15 in)	Large (>15 in)	
	40	40	20	
No. of Suitable Snags	0			

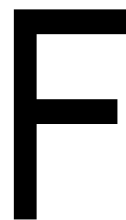
Standing dead trees with exfoliating bark, cracks, crevices, or hollows. Snags without these characteristics are not considered suitable.

IS THE HABITAT SUITABLE FOR INDIANA BATS? low quality

<b>Additional Comments:</b>
Trees ranged from approximately 5 inches in diameter at breast height (DBH) to 20 inches DBH. Low tree diversity, thick understory, and lack of snags

Attach aerial photo of project site with all forested areas labeled and a general description of the habitat

**Photographic Documentation:** habitat shots at edge and interior from multiple locations; understory/midstory/canopy; examples of potential suitable snags and live trees; water sources

A large, bold, black letter 'F' is positioned on the right side of the page. The letter is composed of three thick horizontal bars and a vertical stem, set against a white background. The top bar of the 'F' is partially overlapped by a dark gray rectangular block from the top right of the page.The text 'Appendix F – Environmental Solutions & Innovations, Inc. Bat Survey Report' is located on the right side of the page, below the large 'F' graphic. The text is in a black, sans-serif font. The left side of this text block is partially overlapped by a red rectangular block and a light gray rectangular block.



This page intentionally left blank.

LISTED BAT SURVEYS ON THE RIPLEY II SOLAR PROJECT IN  
LAUDERDALE COUNTY, TENNESSEE

29 September 2023

*Submitted to:*

Mr. Robbie Sykes  
U.S. Fish and Wildlife Service,  
Tennessee Field Office  
446 Neal Street  
Cookeville, TN

Mr. Russell Boles  
Tennessee Wildlife Resources Agency  
312 Rosa L. Parks Ave,  
William R. Snodgrass Tower Fl 25  
Nashville, TN 37243

*Prepared for:*



Ms. Nicole Morgan  
Project Manager  
HDR Inc.  
1201 Market Street, Suite C  
Chattanooga, TN 37402

*Prepared by:*



Environmental Solutions & Innovations, Inc.

4525 Este Avenue  
Cincinnati, Ohio 45232  
Phone: (513) 451-1777  
Fax: (513) 451-3321

Ravenna, OH • Indianapolis, IN • Orlando, FL • Pittsburgh, PA • Teays Valley, WV

## TABLE OF CONTENTS

	<u>Page</u>
<b>1.0 INTRODUCTION</b> .....	<b>1</b>
<b>2.0 REGULATORY SETTING</b> .....	<b>1</b>
2.1 Endangered Species Act .....	1
2.2 Study Plan Submission and Approval .....	3
<b>3.0 METHODS</b> .....	<b>3</b>
3.1 Summer Habitat .....	3
3.2 Level of Effort.....	3
3.2.1 Net Placement .....	4
3.2.2 Bat Capture .....	6
3.2.3 Protocol for Addressing Covid-19 .....	6
3.2.4 Protocol for Addressing White-Nose Syndrome .....	6
3.3 Habitat Characterization of Sites.....	7
3.4 Weather and Temperature .....	7
<b>4.0 RESULTS</b> .....	<b>8</b>
4.1 Mist Netting .....	8
4.1.1 Bat Capture .....	8
4.1.2 White Nose Syndrome Scores .....	8
4.2 Habitat Characterization of Net Sites .....	8
4.3 Weather .....	8
<b>5.0 DISCUSSION</b> .....	<b>9</b>
<b>6.0 LITERATURE CITED</b> .....	<b>11</b>

### LIST OF FIGURES

<u>Figure</u>	<u>Page</u>
Figure 1. Location of the Ripley II Solar Project in Lauderdale County, Tennessee. ....	2
Figure 2. Mist Net Locations on the Ripley II Solar Project in Lauderdale County, Tennessee. ....	5

### LIST OF TABLES

<u>Table</u>	<u>Page</u>
Table 1. USFWS Northern Long-eared Bat Mist Net Survey Guidelines. ....	4
Table 2. Mist Net Site Coordinates on the Ripley II Solar Project in Lauderdale County, Tennessee. ....	6



Table 3. Bat Captures on the Ripley II Solar Project in Lauderdale County,  
Tennessee. .... 8

Appendices

Appendix A: Agency Correspondence

Appendix B: Data Sheets

Appendix C: Photographs

*Copyright ©2023 by Environmental Solutions & Innovations, Inc.*



## 1.0 Introduction

HDR Inc. (HDR) retained Environmental Solutions & Innovations, Inc. (ESI) to conduct mist net surveys to determine presence/absence of listed bats for the proposed Silicon Ranch (SR) and the Tennessee Valley Authority (TVA) Ripley II Solar Project (Project) in Lauderdale County, Tennessee. The proposed Project Area, totaling 513 acres (208 ha), will require 55 acres (22 ha) of tree clearing. On 26 September 2023, SR acquired an additional parcel, totaling 41.6 acres (16.8 ha), of which 0.03 acres (0.01 ha) of additional tree clearing would be required, to the Project Area, for an updated Project Area total of 554.6 acres (224.4 ha), requiring 55.03 acres (22.27 ha) of tree clearing (Figure 1).

The Project occurs within range of the federally endangered Indiana (*Myotis sodalis*), and northern long-eared bats (*Myotis septentrionalis*), the tricolored bat (*Perimyotis subflavus*; recently proposed for listing as federally endangered), and the little brown bat (*Myotis lucifugus*; currently undergoing U.S. Fish and Wildlife Service (USFWS) review for inclusion under the Endangered Species Act [ESA]).

This report details methods and results of mist netting surveys completed 27 through 30 June 2023. Surveys were completed under federal permit number ES02373A-16 and Tennessee Wildlife Resources Agency (TWRA) Special Use Permit Studies-Scientific number 5932.

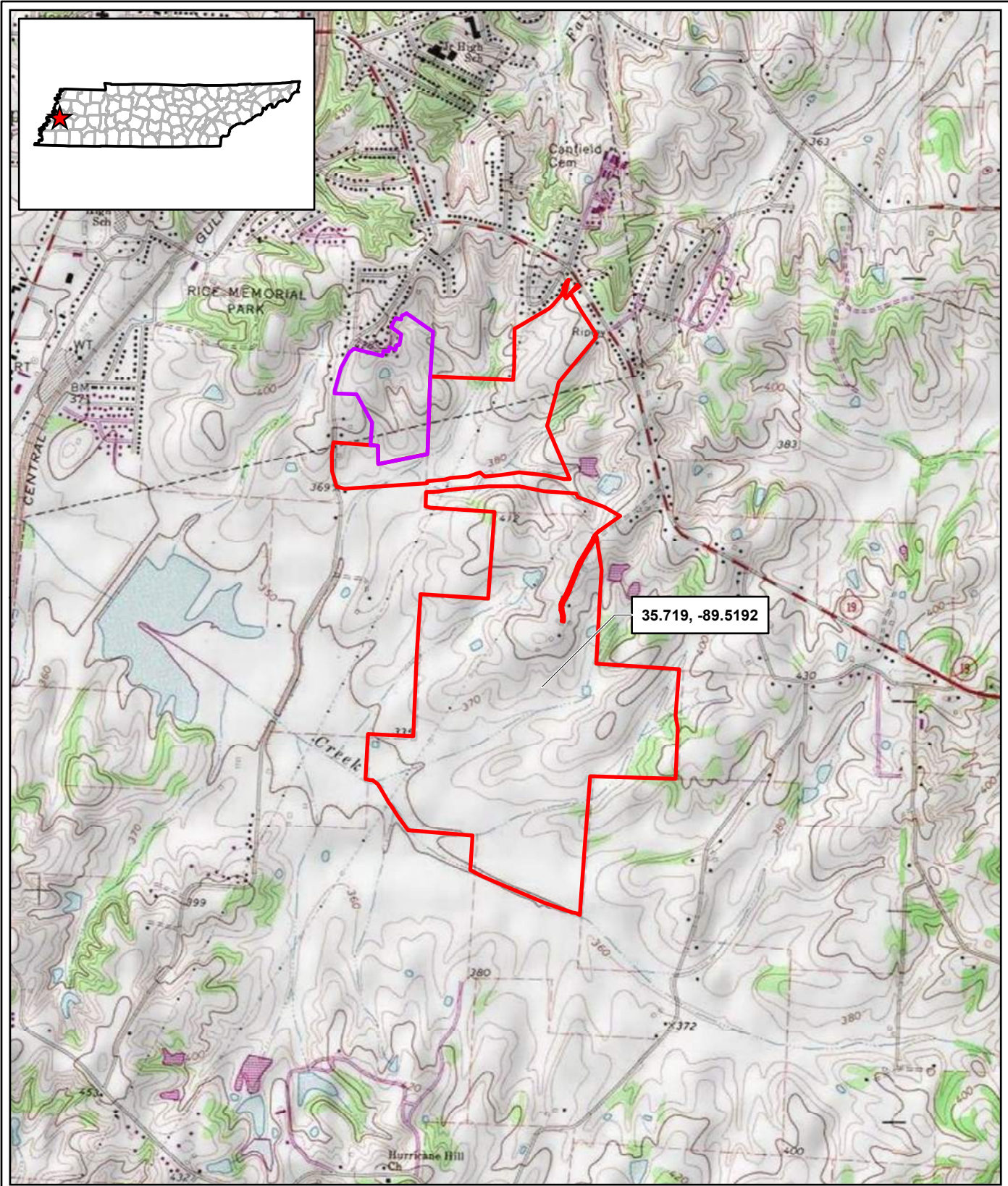
## 2.0 Regulatory Setting

### 2.1 Endangered Species Act

The Federal ESA [16 U.S.C. 1531 et seq.] was codified into law in 1973. This law provides for the listing, conservation, and recovery of endangered and threatened species of plants and wildlife. Under the ESA, the USFWS is mandated to monitor and protect listed species.

Section 9 of the ESA prohibits the “take” of listed species unless otherwise specifically authorized by regulation. “Take” is defined by the ESA as “to harass, harm, pursue, hunt, shoot, wound, kill, trap, capture, or collect” [16 U.S.C. 1532(19)]. ESA further defines “harm” to include significant habitat modification or degradation [50 CFR §17.3]. Section 7(a)(2) of the ESA states that each federal agency shall insure that any action they authorize, fund, or carry out is not likely to jeopardize the continued existence of a listed species or result in destruction or adverse modification of designated critical habitat. Federal actions include (1) expenditure of federal funds for





Project Area     September 2023 Additional Study Area

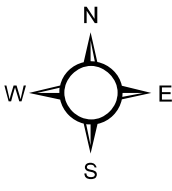
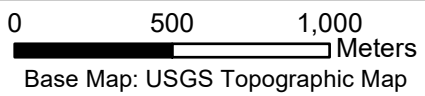


Figure 1. Location of the Ripley II Solar Project in Lauderdale County, Tennessee.

Project No.  
2093



ESI

ENVIRONMENTAL SOLUTIONS  
& INNOVATIONS, INC.

roads, buildings, or other construction projects, and (2) approval of a permit or license, and the activities resulting from such permit or license. Compliance is required regardless of whether involvement is apparent, such as issuance of a federal permit, or less direct, such as federal oversight of a state-operated program. Actions of federal agencies that do not result in jeopardy or adverse modification, but that could result in a take, must also be addressed under Section 7. Take by a federal agency can be authorized through the Section 7 consultation process, culminating in an Incidental Take Statement (ITS) by the USFWS. The take must be incidental to, and not the purpose of, the carrying out of an otherwise lawful activity.

In 1982, amendments to the ESA, Congress established a provision in Section 10(a)(1)(B) that authorizes incidental take by nonfederal entities. To obtain an Incidental Take Permit (ITP), an applicant must submit a conservation plan specifying impacts that result in take and measures to minimize and mitigate those impacts.

## **2.2 Study Plan Submission and Approval**

A study plan detailing methods and survey level of effort was submitted to the USFWS Cookeville, TN Field Office on 25 May 2023. USFWS concurred and provided site-specific authorization on 4 June 2023 (Appendix A).

# **3.0 Methods**

## **3.1 Summer Habitat**

Mist net surveys follow the USFWS 2023 *Range-wide Indiana Bat Survey Guidelines* (Guidelines; Table 1) specific to the northern long-eared bat level of effort (LOE) (USFWS 2023).

## **3.2 Level of Effort**

For non-linear projects a minimum sampling effort of ten net nights is completed for every 123 acres (49.8 ha) of impacted suitable habitat (Table 1). Net site locations are provided in Figure 2 and coordinates are provided in Table 2. Habitat and netting datasheets are provided in Appendix B and photographs are provided in Appendix C.

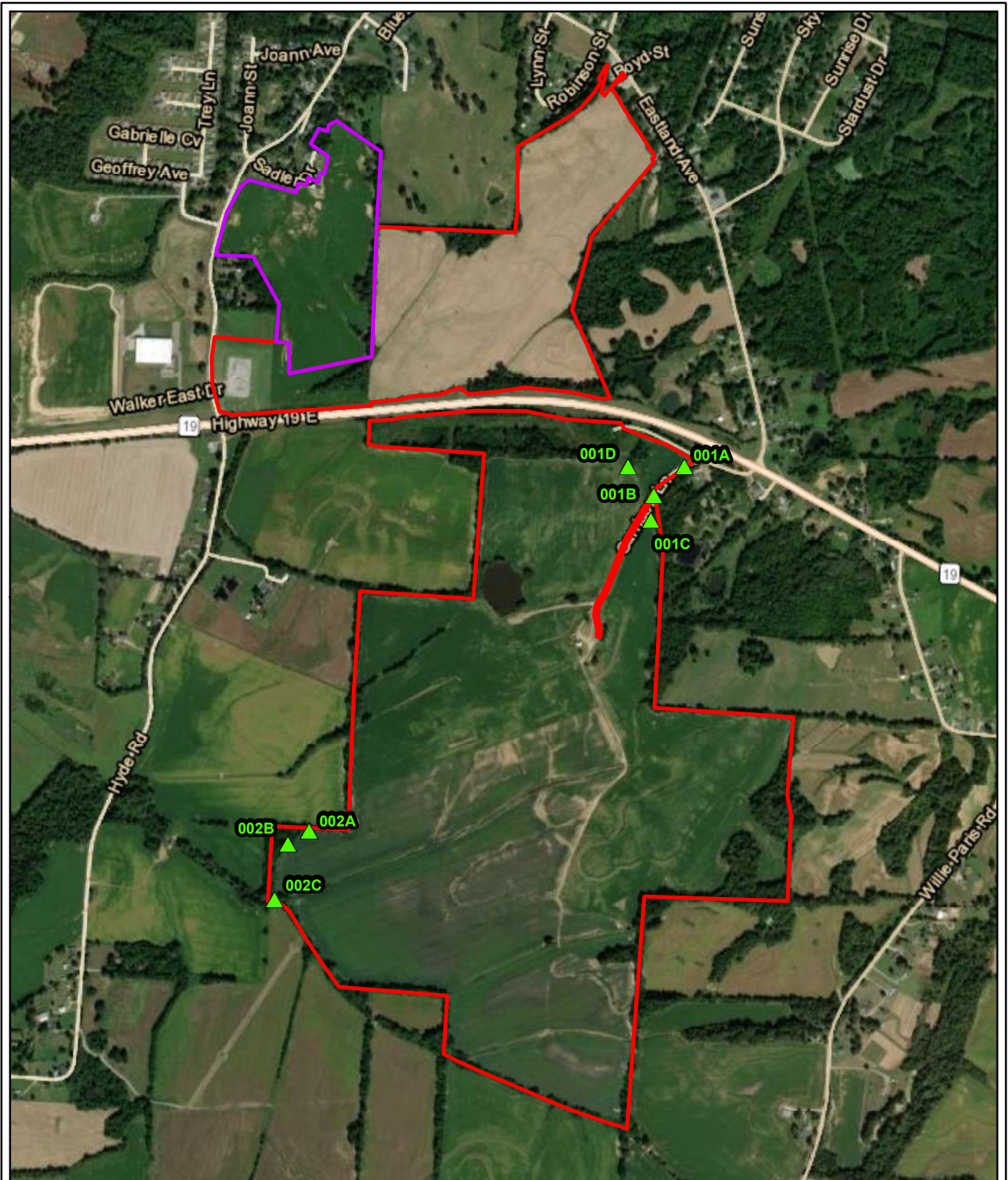
Table 1. USFWS Northern Long-eared Bat Mist Net Survey Guidelines.

<b>2023 USFWS NLEB MIST NET GUIDELINES</b>	
1.	Netting Season: 15 May to 15 August.
2.	Equipment (Mist Nets): Constructed of the finest, lowest visibility mesh commercially available – monofilament or black nylon – with the mesh size approximately 1½ inch (1¼ – 1¾) (38 mm).
3.	Net Placement: Mist nets extend approximately from water or ground level to tree canopy and are bounded by foliage on the sides. Net width and height are adjusted for the fullest coverage of the flight corridor at each site. A “typical” net set consists of two (or more) nets “stacked” on top of one another; width may vary up to 60 feet (20 m).
4.	Level of Effort: <ul style="list-style-type: none"><li>◆ Linear Projects – minimum of 4 net nights per 0.6 mile (1 km); 1 net night = 1 net set deployed for 1 night.</li><li>◆ Non-linear Projects – minimum of 10 net nights per 123 acres (49.8 ha).</li></ul>
5.	Minimum Effort Per Net Site: <ul style="list-style-type: none"><li>◆ At least 2 net locations (set) per net site.</li><li>◆ At least 2 (calendar) nights of netting per net site with maximum of 3 nights of consecutive netting at any given location.</li><li>◆ After 2 consecutive nights at same location without capture of target species, must change net locations or wait at least 2 calendar nights before resuming netting at same location.</li><li>◆ Sample Period: begin at sunset and continue for at least 5 hours.</li><li>◆ Nets are monitored at 10-minute intervals.</li><li>◆ No disturbance near the nets or between checks.</li></ul>
6.	Weather: Negative surveys combined with any of the following conditions throughout all or most of a sampling period are likely to require an additional night of mist-netting: <ul style="list-style-type: none"><li>◆ Precipitation (rain and/or heavy fog) lasting &gt;30 minutes or continuing intermittently during the survey period.</li><li>◆ Temperatures &lt;10°C (50°F).</li><li>◆ Sustained wind &gt;9 mi/hr (4 m/sec) (3 on Beaufort scale).</li></ul>

Source: U.S. Fish and Wildlife Service 2023

### 3.2.1 Net Placement

Nets are set to maximize coverage of flight paths used by bats along suitable travel corridors, foraging areas, and/or drinking areas. Riparian corridors are often used for travel or foraging; however, upland corridors (e.g., trails or logging roads) and field edges also provide suitable sites. In upland areas, net sites in the vicinity of road ruts holding water resulted in capture of Indiana and northern long-eared bats. Site selection is based upon the extent of canopy cover, presence of an open flyway, and forest conditions near the site. The actual location and orientation of each net set is determined in the field. Coordinates of each net set are recorded via a combination of available technology including GIS systems (ESRI ArcMap), handheld GPS units, tablet computers, and customized software to ensure a high quality, easily interpreted, and universal standard of mapping for field studies and reporting for all target species.



▲ Mist Net Location    □ Project Area    □ September 2023 Additional Study Area

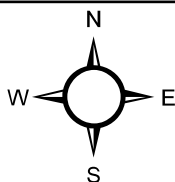



Figure 2. Mist Net Locations for the Ripley II Solar Project in Lauderdale County, Tennessee.

Project No.  
2093



ENVIRONMENTAL SOLUTIONS  
& INNOVATIONS, INC.

Table 2. Mist Net Site Coordinates on the Ripley II Solar Project in Lauderdale County, Tennessee.

Site	Date (2023)	Net	Latitude	Longitude
1	27, 28 June	A	35.723621	-89.514266
		B	35.722932	-89.515132
		C	35.722344	-89.515192
		D*	35.723547	-89.515938
2	30 June	A	35.714804	-89.524840
		B	35.714495	-89.525446
		C	35.713176	-89.525791

\*Surveyed on June 28 only.

### 3.2.2 Bat Capture

Bats are live caught in mist nets and released unharmed near the point of capture. Captured bats are identified to species, sex, age class, and reproductive condition. Weight and right forearm length of are also recorded. Age is determined by examining the epiphyseal-diaphyseal fusion of long bones in the wing. Reproductive condition of female bats is recorded as pregnant (based on gentle abdominal palpation), lactating, post lactating, or non-reproductive. Time and location/net site of captured bats is recorded. Processing is typically completed within 30 minutes of the time each bat is removed from the net. Listed bat species captured and identified are photographed and recorded on standardized data sheets (Appendix B). USFWS and TWRA contacted within 48 hours if any listed bats are captured.

### 3.2.3 Protocol for Addressing Covid-19

In response to the U.S. Geological Survey and other non-governmental studies, USFWS recommends all employees and persons conducting activities on lands subject to USFWS oversight follow the Centers for Disease Control’s (CDC) guidelines for interacting with wildlife to minimize risks associated with potential COVID-19 transmission while handling bats and other potentially susceptible taxa. As such, ESI employs the CDC’s guidelines, currently not requiring use of N95 or equivalent, non-vented facemasks. Single-use nitrile gloves are already used to mitigate spread of WNS and nets are decontaminated using WNS protocols for disinfecting, such as Covid-killing disinfectants and heating porous equipment at 131°F (55°C) for at least 20 minutes.

### 3.2.4 Protocol for Addressing White-Nose Syndrome

In response to the current WNS issue, state and federal guidelines for WNS decontamination, containment, and avoidance are implemented in conjunction with the latest WNS protocols as provided on the USFWS-updated website [whitenosesyndrome.org](http://whitenosesyndrome.org). Wing damage is categorized using the Wing-Damage Index Used for Characterizing Wing Condition of Bats Affected by White-nose Syndrome

(Reichard 2008, Reichard and Kunz 2009), as applied, tested, and evaluated by ESI on similar projects (Francl et al. 2011).

### **3.3 Habitat Characterization of Sites**

Wooded habitat near net sites and immediate surroundings are assessed for quality for Indiana and northern long-eared bat use. Formal habitat evaluations are not completed for tricolored or little brown bats, although both species use similar woodlands. The emphasis of this description is on habitat form and function: size and relative abundance of large trees and snags that potentially serve as roost trees, canopy closure, understory clutter/openness, distance to water, and flight corridors. Habitat form is emphasized because both bat species roost in a variety of tree species.

Habitat characterization identifies components of both the canopy and subcanopy layers. All trees that reach into the canopy are canopy trees, regardless of diameter/size. As defined in the Indiana Bat Habitat Suitability Index Model (3D/Environmental 1995), dominant trees are the large trees in the canopy (16 inches [ $>40$  cm] dbh). Current literature suggests these trees have the greatest likelihood of being used by bat maternity colonies. Many smaller trees are often also found in the canopy, and in some situations, the canopy can be entirely composed of small-diameter trees. ESI's habitat characterization identifies both dominant and subdominant elements of the canopy.

The subcanopy vegetation layer is well defined in classical ecological literature. It is that portion of the forest structure between the ground vegetation (to approximately 0.2 feet [0.6 m]) and the canopy layers, usually beginning at about 25 feet (7.6 m). The amount of vegetation in the understory is termed clutter, and may come from:

- Lower branches of overstory trees;
- Small trees that will grow into the overstory;
- Small trees and shrubs confined to the understory.

Many species of bats, including the Indiana bat, tend to avoid areas of high clutter. Conversely, the northern long-eared bat is more tolerant of clutter. Habitat data are recorded on standardized data sheets (Appendix B).

### **3.4 Weather and Temperature**

Weather conditions are monitored during mist netting to ensure compliance with 2023 USFWS mist netting Guidelines (Table 1). Conditions recorded include temperature, wind speed and direction, precipitation, and percent cloud cover. A standard digital thermometer is used to record temperature; wind speed is determined by use of the Beaufort wind scale; and cloud cover is visually estimated. Information is recorded on standardized data sheets and provided in Appendix B.

## 4.0 Results

### 4.1 Mist Netting

Mist netting was conducted at two sites from 27 through 30 June 2023, totaling 10 complete net nights of effort (Table 2). Data sheets are provided in Appendix B, and photos are included in Appendix C.

#### 4.1.1 Bat Capture

Mist netting efforts included 10 complete net nights and capture of 8 eastern red bats (*Lasiurus borealis*). Representative photographs of eastern red bats are provided in Appendix C.

Table 3. Bat Captures on the Ripley II Solar Project in Lauderdale County, Tennessee.

Species	Adult Lactating		Escaped Net	Total
	Adult Male	Female		
Eastern red bat	1	4	3	8

#### 4.1.2 White Nose Syndrome Scores

No bats displayed signs of wing damage (Wing Index Score = 0) indicating fewer than five small scar spots were present on membranes (Appendix B).

### 4.2 Habitat Characterization of Net Sites

Nets were primarily placed in gaps in fencerows / tree lines (remnants of a mature lowland forest) in an area now dominated by agriculture. Common dominant canopy tree species included sweetgum (*Liquidambar styraciflua*), southern red oak (*Quercus falcata*), and sugarberry (*Celtis laevigata*). The subdominant canopy was comprised of sugarberry, sweetgum, southern red oak, and shingle oak (*Q. imbricaria*). The understory, or subcanopy, included lower branches of canopy trees and saplings.

Roosting potential for Indiana and northern long-eared bats was rated low for both species at both sites. Habitat assessment datasheets are provided in Appendix B, and photographs of mist net sites are provided in Appendix C.

### 4.3 Weather

Precipitation on 29 June precluded mist net surveys. All other survey nights between 27 and 30 June 2023 were within acceptable limits based on USFWS Guidelines, resulting in 10 complete survey nights. Survey temperatures ranged from 88° to 69° Fahrenheit (31° to 21° C) (Appendix A).

## **5.0 Discussion**

Mist net surveys for listed bats were completed from 27 to 30 June 2023 following the 2023 Guidelines. Ten net nights were completed across two mist net sites. Eight eastern red bats were captured.

ESI requests results of these mist net surveys remain valid for a period of five complete summer maternity seasons following conclusion of the current maternity season.



## 6.0 Literature Cited

- 3D/Environmental. 1995. Literature summary and habitat suitability index model. Components of summer habitat for the Indiana bat, *Myotis sodalis*. Authors: R. C. Romme, K. Tyrell, V. Brack, Jr. Report submitted to the Indiana Department of Natural Resources, Division of Wildlife, Bloomington, Indiana by 3D/Environmental, Cincinnati, Ohio. Federal Aid Project E-1-7, Study No. 8, 38 pp.
- Brack, V., Jr., S. A. Johnson, and R. K. Dunlap. 2003. Wintering populations of bats in Indiana, with emphasis on the endangered Indiana Myotis, *Myotis sodalis*. Proceedings of the Indiana Academy of Science 112:61-74.
- Brack, V., Jr., A. M. Wilkinson, and R. E. Mumford. 1984. Hibernacula of the endangered Indiana bat in Indiana. Proceedings of the Indiana Academy of Science 93:463-468.
- Britzke, E. R. 2004. Acoustic surveys of bats in the eastern United States. *in* Indiana Bat and Coal Mining, A Technical Interactive Forum (K.C. Vories and A. Harrington, eds.) U.S. Department of Interior, Office of Surface Mining. Alton, Illinois.
- Broders, H. G., C. S. Findlay, and L. Zheng. 2004. Effects of clutter on echolocation call structure of *Myotis septentrionalis* and *M. lucifugus*. Journal of Mammalogy 85:273-281.
- Feldhamer, G., J. E. Hofmann, T. C. Carter, and J. A. Kath. 2015. Bats of Illinois. Publication Number 7. Indiana State University, Center for North American Bat Research and Conservation. 84 pp.
- Francl, K. E., C. Bland, J. S. Lucas, and V. Brack, Jr. 2011. Comparison of survey techniques for documenting summer bat communities in Pennsylvania and New Jersey. Journal of the Pennsylvania Academy of Science 85:52-56.
- Johnson, S. A., V. Brack, Jr., and R. K. Dunlap. 2002. Management of hibernacula in the state of Indiana. Pages 100-109 *in* The Indiana Bat: Biology and Management of an Endangered Species (A. Kurta and J. Kennedy, eds.). Bat Conservation International, Austin, Texas.
- Johnson, S. A., V. Brack, Jr., and R. E. Rolley. 1998. Overwinter weight loss of Indiana bats (*Myotis sodalis*) from hibernacula subject to human visitation. American Midland Naturalist 139:255-261.
- Reichard, J. D. 2008. Wing-damage index used for characterizing wing condition of bats affected by white-nose syndrome. Center for Ecology and Conservation Biology, Boston University, Boston, Massachusetts. 10 pp.

- Reichard, J. D. and T. H. Kunz. 2009. White-nose Syndrome inflicts lasting injuries to the wings of little brown myotis (*Myotis lucifugus*). *Acta Chiropterologica* 11:457-464.
- USFWS. 2007. Indiana bat (*Myotis sodalis*) draft recovery plan: First revision. U.S. Department of Interior, Fish and Wildlife Service, Fort Snelling, Minnesota. 258 pp.
- USFWS. 2016. Programmatic biological opinion on final 4(d) rule for the northern long-eared bat and activities excepted from take prohibitions. U.S. Department of the Interior, Fish and Wildlife Service, Midwest Regional Office, Bloomington, Minnesota. 103 pp.
- USFWS. 2019. 2019 Indiana bat (*Myotis sodalis*) population status update. U.S. Department of the Interior, Fish and Wildlife Service, Indiana Ecological Services Field Office, Bloomington, Indiana. 9 pp.
- USFWS. 2023. Range-wide Indiana bat & northern long-eared bat survey guidelines. U.S. Department of the Interior, Fish and Wildlife Service. 67 pp.

**APPENDIX A**  
**AGENCY CORRESPONDENCE**



## John Timpone

---

**From:** Sykes, Robbie <robbie\_sykes@fws.gov>  
**Sent:** Sunday, June 4, 2023 10:11 PM  
**To:** John Timpone  
**Cc:** Tennessee ES, FWS  
**Subject:** Bat Survey Plan for SR Ripley II in Lauderdale County, TN

**CAUTION:** This email originated from outside of our organization. DO NOT click links or open attachments unless you recognize the sender and know the content is safe!

John,

We have reviewed the mist net survey proposal for the proposed SR Ripley II Solar Site in Lauderdale County, Tennessee, and the plan appears to be appropriate in terms of documenting presence/probable absence of the Indiana bat, northern long-eared bat, and tricolored bat. We approve the survey plan, and look forward to reviewing the results of the survey.

Sincerely,

Robbie Sykes  
Fish and Wildlife Biologist  
U.S. Fish and Wildlife Service  
446 Neal Street  
Cookeville, TN 38501  
(tele. 931/525-4979)

**APPENDIX B  
DATA SHEETS**



SURVEY YEAR \_\_\_\_\_

Property of: Environmental Solutions & Innovations, Inc.  
4525 Este Avenue. Cincinnati, OH 45232 (Phone: 513-451-1777)

### HABITAT ASSESSMENT

Project #: \_\_\_\_\_ Project Name: \_\_\_\_\_ State: \_\_\_\_\_ County: \_\_\_\_\_  
Date: \_\_\_\_\_ Lead Biologist: \_\_\_\_\_ Other Staff: \_\_\_\_\_  
Site ID: \_\_\_\_\_ Federal Permit: \_\_\_\_\_ State Permit: \_\_\_\_\_

Net/Trap/ Detector	Net/Trap/ Detector #	Latitude	Longitude	Photographs

Distance to closest water source (m): \_\_\_\_\_ Type of water source: \_\_\_\_\_  
Name of water source: \_\_\_\_\_

#### ESTIMATED WATER SOURCE CHARACTERISTICS (IF UNDER NETS OR DETECTOR):

Bank Height (m): \_\_\_\_\_ Channel Width (m): \_\_\_\_\_ Stream Width (m): \_\_\_\_\_  
Substratum:  Bedrock  Boulder  Cobble  Gravel  Sand  Silt/Clay  Unknown  
Still Water Present Y/N: \_\_\_\_\_ Average Water Depth: \_\_\_\_\_ m or cm Water Clarity (H,M,L) \_\_\_\_\_

#### VEGETATION:

Dominant Canopy Species (> 40 cm/16" dbh)

Subdominant Canopy Species (< 40 cm/16" dbh)

\_\_\_\_\_  
\_\_\_\_\_  
\_\_\_\_\_

Estimated dbh range (cm): Lg: \_\_\_\_\_ Sm: \_\_\_\_\_ Estimated dbh range (cm): Lg: \_\_\_\_\_ Sm: \_\_\_\_\_

Relative abundance of dominant vs. subdominant (ratio): \_\_\_\_\_

Estimated canopy closure:  Closed  Moderate  Open  
Roost tree potential consists of:  Hollow  Large Trees  Snags  None  
*M. sodalis* roost tree potential is:  High  Moderate  Low

Roost potential comments: \_\_\_\_\_

*M. septentrionalis* roost tree potential is:  High  Moderate  Low

Roost potential comments: \_\_\_\_\_

Subcanopy clutter:  Closed  Moderate  Open  
Subcanopy consists largely of:  Lower Branches of Canopy Trees  Saplings  Shrubs

Common Subcanopy Species: \_\_\_\_\_

#### Check all that apply:

- |  |   |  |  |
|--|---|--|--|
| <input type="checkbox"/> Mature Upland Forest  | <input type="checkbox"/> Recently Logged Forest | <input type="checkbox"/> Crop/Pasture Land | <input type="checkbox"/> Shrub/scrub Swamp   |
| <input type="checkbox"/> Young Upland Forest   | <input type="checkbox"/> Pine Plantation        | <input type="checkbox"/> Stream/River      | <input type="checkbox"/> Vernal Pool         |
| <input type="checkbox"/> Mature Lowland Forest | <input type="checkbox"/> Woodlot/Forest Edge    | <input type="checkbox"/> Emergent Wetland  | <input type="checkbox"/> Deepwater Lake/Pond |
| <input type="checkbox"/> Young Lowland Forest  | <input type="checkbox"/> Old Field              | <input type="checkbox"/> Forested Swamp    | <input type="checkbox"/> Developed Land      |
|  |   |  | <input type="checkbox"/> Other: _____        |

Herbaceous Cover:  Sparse  Moderate  Dense



SURVEY YEAR \_\_\_\_\_

Property of: Environmental Solutions & Innovations, Inc.  
4525 Este Avenue, Cincinnati, OH 45232 (Phone: 513-451-1777)

### HABITAT ASSESSMENT (continued)

<b>Project #:</b>	<b>State/County:</b>	<b>Site Name/#:</b>	<b>Initials:</b>
-------------------	----------------------	---------------------	------------------



<b>LEGEND</b>	<b><u>DETAILED</u> HABITAT DESCRIPTION &amp; COMMENTS</b>
<b>Net:</b> ● — ● <b>Detector:</b> □ ▮  <span style="color: yellow; font-size: 2em;">— Road</span>	      









SURVEY YEAR \_\_\_\_\_

Property of: Environmental Solutions & Innovations, Inc.  
4525 Este Avenue. Cincinnati, OH 45232 (Phone: 513-451-1777)

### HABITAT ASSESSMENT

Project #: \_\_\_\_\_ Project Name: \_\_\_\_\_ State: \_\_\_\_\_ County: \_\_\_\_\_  
Date: \_\_\_\_\_ Lead Biologist: \_\_\_\_\_ Other Staff: \_\_\_\_\_  
Site ID: \_\_\_\_\_ Federal Permit: \_\_\_\_\_ State Permit: \_\_\_\_\_

Net/Trap/ Detector	Net/Trap/ Detector #	Latitude	Longitude	Photographs

Distance to closest water source (m): \_\_\_\_\_ Type of water source: \_\_\_\_\_  
Name of water source: \_\_\_\_\_

#### ESTIMATED WATER SOURCE CHARACTERISTICS (IF UNDER NETS OR DETECTOR):

Bank Height (m): \_\_\_\_\_ Channel Width (m): \_\_\_\_\_ Stream Width (m): \_\_\_\_\_  
Substratum:  Bedrock  Boulder  Cobble  Gravel  Sand  Silt/Clay  Unknown  
Still Water Present Y/N: \_\_\_\_\_ Average Water Depth: \_\_\_\_\_ m or cm Water Clarity (H,M,L) \_\_\_\_\_

#### VEGETATION:

Dominant Canopy Species (> 40 cm/16" dbh)

Subdominant Canopy Species (< 40 cm/16" dbh)

\_\_\_\_\_  
\_\_\_\_\_  
\_\_\_\_\_

Estimated dbh range (cm): Lg: \_\_\_\_\_ Sm: \_\_\_\_\_ Estimated dbh range (cm): Lg: \_\_\_\_\_ Sm: \_\_\_\_\_

Relative abundance of dominant vs. subdominant (ratio): \_\_\_\_\_

Estimated canopy closure:  Closed  Moderate  Open  
Roost tree potential consists of:  Hollow  Large Trees  Snags  None  
*M. sodalis* roost tree potential is:  High  Moderate  Low

Roost potential comments: \_\_\_\_\_

*M. septentrionalis* roost tree potential is:  High  Moderate  Low

Roost potential comments: \_\_\_\_\_

Subcanopy clutter:  Closed  Moderate  Open  
Subcanopy consists largely of:  Lower Branches of Canopy Trees  Saplings  Shrubs

Common Subcanopy Species: \_\_\_\_\_

#### Check all that apply:

- Mature Upland Forest
- Young Upland Forest
- Mature Lowland Forest
- Young Lowland Forest
- Recently Logged Forest
- Pine Plantation
- Woodlot/Forest Edge
- Old Field
- Crop/Pasture Land
- Stream/River
- Emergent Wetland
- Forested Swamp
- Shrub/scrub Swamp
- Vernal Pool
- Deepwater Lake/Pond
- Developed Land
- Other: \_\_\_\_\_

Herbaceous Cover:  Sparse  Moderate  Dense



SURVEY YEAR \_\_\_\_\_

Property of: Environmental Solutions & Innovations, Inc.  
4525 Este Avenue, Cincinnati, OH 45232 (Phone: 513-451-1777)

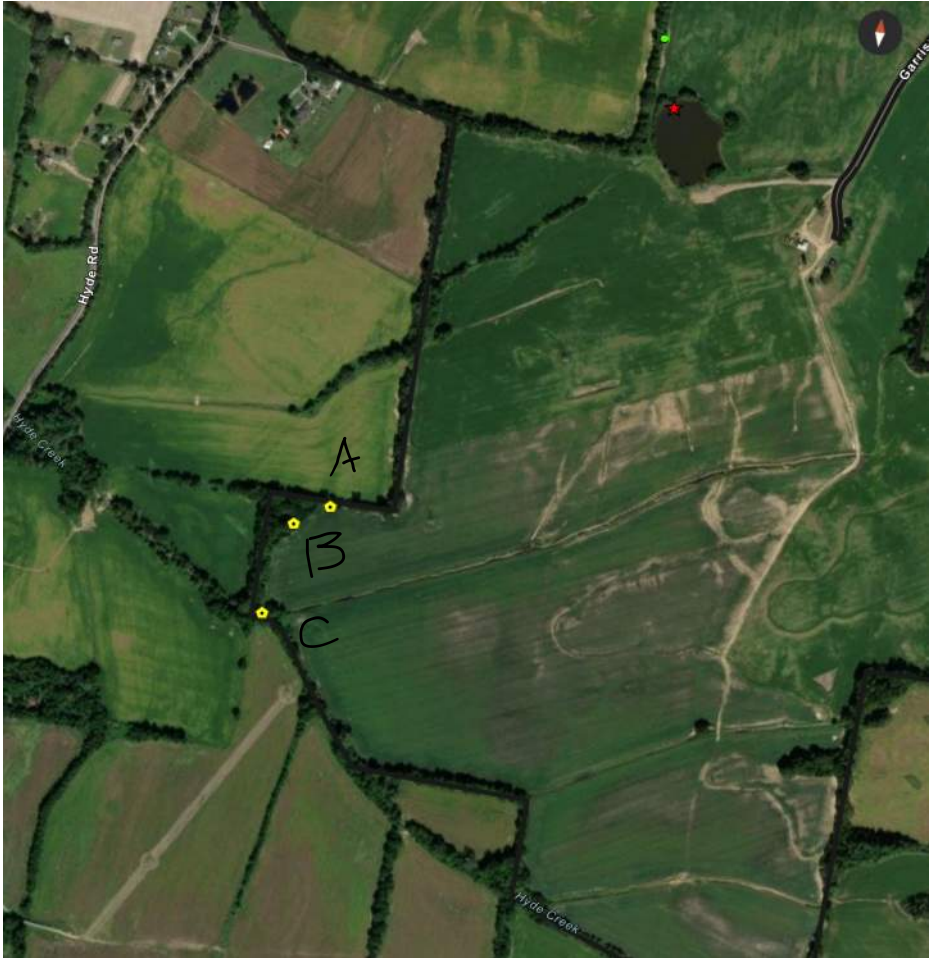
# HABITAT ASSESSMENT (continued)

Project #:	State/County:	Site Name/#:	Initials:
------------	---------------	--------------	-----------

N



**SKETCH NETS and/or DETECTORS**  
(use this to illustrate things we cannot see on a photo-map)



LEGEND	<u>DETAILED HABITAT DESCRIPTION &amp; COMMENTS</u>
<p><b>Net:</b>     ● — ●</p> <p><b>Detector:</b>     □</p>	



**APPENDIX C  
PHOTOGRAPHS**




Site 1 Net A



Site 1-Net B



Site 1 Net C



Site 1 Net D




Site 2 Net A



Site 2 Net B





Site 2 Net C



Eastern red bat (*Lasiurus borealis*)

This page intentionally left blank.

This page intentionally left blank.



1201 Market Street, Suite C  
Chattanooga, TN 37402-2714  
423.414.3551

**[hdrinc.com](http://hdrinc.com)**

© 2024 HDR, Inc., all rights reserved

**Appendix D – Cultural Resources-Related Correspondence and  
Supporting Information**

This page intentionally left blank

PHASE I ARCHITECTURAL SURVEY  
OF RIPLEY II SOLAR PROJECT  
LAUDERDALE COUNTY, TENNESSEE

PREPARED BY  
TERRAXPLORATIONS, INC.

PREPARED FOR  
HDR ENGINEERING, INC. AND  
THE SILICON RANCH CORPORATION



✓ Helping our clients through  
the cultural resource process

★ Doing the best job  
in every situation

➔ Advancing  
our employees

APRIL 2024

TerraXplorations, Inc.  
1096 16th Ave. N  
St. Petersburg, Florida 33704  
TerraXplorations.com

HDR Engineering, Inc.  
120 Bentwood Commons Way Suite 525  
Bentwood, Tennessee 37207

Silicon Ranch Corporation  
222 Second Ave S., Suite 1900  
Nashville, Tennessee 37201

This page is left intentionally blank.



PHASE I ARCHITECTURAL RESOURCES SURVEY  
OF RIPLEY II SOLAR PROJECT  
LAUDERDALE COUNTY, TENNESSEE

BY

BRIANE SHANE, TERRY BARBOUR, ELIZABETH SOUTHARD,  
DAVID DOBBS, SAMUEL JOHNSON, AND MARGARET SCHULTZ

PREPARED BY  
TERRAXPLORATIONS, INC.  
1096 16TH AVE. N.  
ST. PETERSBURG, FLORIDA 33704

PREPARED FOR  
HDR ENGINEERING, INC.  
120 BENTWOOD COMMONS WAY  
SUITE 525, BENTWOOD TENNESSEE 37027

AND  
THE SILICON RANCH CORPORATION  
222 SECOND AVE. S.  
SUITE 1900, NASHVILLE, TENNESSEE 37201

PRINCIPAL INVESTIGATOR

BRIANE SHANE



TERRAX PROJECT NUMBER  
23200

APRIL 2024  
FINAL REPORT

This page intentionally left blank.

PHASE I ARCHAEOLOGICAL SURVEY OF  
RIPLEY II SOLAR PROJECT  
LAUDERDALE COUNTY, TENNESSEE

PREPARED BY  
TERRAXPLORATIONS, INC.

PREPARED FOR  
HDR ENGINEERING, INC.  
AND  
SILICON RANCH CORPORATION



MARCH 2024

TerraXplorations, Inc.  
3120 University Blvd. E  
Tuscaloosa, Alabama 35404  
[www.terraxplorations.com](http://www.terraxplorations.com)

HDR Engineering, Inc.  
120 Brentwood Commons Way  
Suite 525, Brentwood, Tennessee, 37207

Silicon Ranch Corporation  
222 Second Ave S.  
Suite 1900, Nashville, Tennessee, 37201

A PHASE I ARCHAEOLOGICAL SURVEY OF RIPLEY II SOLAR PROJECT,  
LAUDERDALE COUNTY, TENNESSEE

BY

TERRY BARBOUR  
ELIZABETH SOUTHARD

PREPARED BY

TERRAXPLORATIONS, INC.  
3523 18TH AVENUE NORTHEAST  
TUSCALOOSA, ALABAMA 35406

PREPARED FOR

HDR ENGINEERING, INC.  
120 BRENTWOOD COMMONS WAY  
SUITE 525, BRENTWOOD, TENNESSEE, 37207

AND

SILICON RANCH CORPORATION  
222 SECOND AVE S.  
SUITE 1900, NASHVILLE, TENNESSEE, 37201

CO-PRINCIPAL INVESTIGATORS  
TERRY BARBOUR



ELIZABETH SOUTHARD



TERRAX REPORT NO. 2022.153

MARCH 2024

FINAL REPORT

## MANAGEMENT SUMMARY

TerraXplorations, Inc. (TerraX) of Tuscaloosa, Alabama was contracted by HDR Engineering, Inc. (HDR) of Chattanooga, Tennessee to conduct a Phase I archaeological survey ahead of the Ripley II solar energy array project. The survey area is located in a rural setting southeast of Ripley, Tennessee. The primary purpose of the Phase I archaeological resources survey was to locate and evaluate the eligibility of any archaeological resources (artifacts or features  $\geq 50$  years old) within the survey area for nomination to the National Register of Historic Places (NRHP). The Area of Potential Effects (APE) is defined by Title 36 Code of Federal Regulations (CFR) § 800.16(d) as the geographic area or areas within which a project may directly or indirectly cause alterations in the character or use of historic properties. To encompass all potential improvements, the APE was defined to include the project footprint and a buffer of 0.5 mile. The project footprint, where potential direct impacts from the project would occur, includes the proposed 434.6 acres (ac) (175.87 hectares [ha]) solar facility footprint known as the Ripley II Site.

The archaeological survey was conducted between November 14 and December 23, 2022. The survey was directed by Principal Investigators Elizabeth Southard, RPA, and Terry Barbour, RPA. The survey crew included Wade Tidwell, RPA (Field Director), Christopher Rivers, Kevin Rowland, Michael Gonzalez, Cory Rice, Vincent Barbaretta, and Todd Cote. The field survey was completed with a total of approximately 984 person-hours. A search of the records maintained by the Tennessee Division of Archaeology (TDOA) conducted prior to fieldwork revealed three previously identified sites were within the project footprint (40LA216, 40LA217, and 40LA218). Each site is classified as a historic-rural domestic artifact scatter.

There were two components to the archaeological survey of the project footprint. The first consisted of a shovel testing regime at locations where GeoTech coring was to occur. The second was a visual inspection and systematic shovel testing regime of the project footprint. An archaeological survey of the proposed GeoTech bore hole locations was conducted on December 1<sup>st</sup>–2<sup>nd</sup>, 2022. The survey of bore hole locations was completed in approximately 24 person-hours. In coordination with the TDOA, a records search was conducted prior to fieldwork. The background research revealed no previously recorded archaeological sites intersected the 20 bore hole locations and no previously conducted cultural resource surveys intersected these locations. Each of the bore hole locations were investigated via a combination of visual inspection, shovel testing, and auger testing. Of the 20 investigated bore hole location areas, all were negative for cultural material. Furthermore, no cultural material was recovered during shovel testing or identified on the surface in the immediate area of each proposed bore hole location.

The entire project footprint was surveyed via pedestrian walk-over and shovel testing. Shovel testing consisted of 965 shovel tests, with an additional 189 delineation tests. Shovel tests produced 949 negative tests, 11 positives, and five no digs. No digs occurred in areas of standing water, roadbeds, and slopes greater than 15 percent rise where a 5-meter (m) offset was not possible. The delineation tests produced 156 negative tests, 22 positives, and 11 no digs. As a result of the survey, a total of three archaeological sites (40LA232, 40LA233, and 40LA231), five isolated finds (IF) (IF-1, IF-2, IF-3, IF-4, and IF-5), and three field loci (Field Locus [FL]-1, FL-6, and FL-15) were recorded within the survey area. Additionally, three previously recorded sites (40LA216, 40LA217, and 40LA218) within the project footprint were relocated by the current survey efforts. The historic artifacts from relocated sites during the current investigation are consistent with the historic artifact assemblages from the previous investigation (see Bradley and Mohr 2015). As a result, the findings from this investigation were incorporated into those previously identified sites. The site boundaries of 40LA217 and 40LA218 were slightly expanded through delineation efforts. TerraX recommends no change to the NRHP status of not eligible for these three resources. Sites 40LA216, 40LA217, and 40LA218 will be directly impacted physically by the Ripley II project. However, no further work is recommended at these sites since all lack integrity and significant data potential.

Of the three newly identified sites, 40LA232 and 40LA233 are multi-component artifact scatters. The historic components date to 1930 for 40LA232 and 1947 for 40LA233, based on the historic topographic map and aerial review, and artifactual analysis. Until the late-twentieth century, several structures were located within the 40LA232 and 40LA233 site areas. The Precontact components associated with these sites consist of

This page intentionally left blank.



400 West Summit Hill Drive, Knoxville, Tennessee 37902

May 25, 2023

Mr. E. Patrick McIntyre, Jr.  
Executive Director  
and Historic Preservation Officer  
Tennessee Historical Commission  
2941 Lebanon Pike  
Nashville, Tennessee 37243-0442

Dear Mr. McIntyre:

TENNESSEE VALLEY AUTHORITY (TVA), RIPLEY SOLAR, PHASE I ARCHAEOLOGICAL SURVEY, LAUDERDALE COUNTY, TENNESSEE (35.7219600 -89.4849059) (TVA TRACKING - CRMS 32898998595)

In September 2022, TVA consulted with your office regarding the proposal to enter into a Power Purchase Agreement with SR Ripley II, LLC. for an approximately 30-megawatt solar photovoltaic (PV) generating facility in Lauderdale County, Tennessee. TVA considers the area of potential effects (APE) to be the footprint where the solar array is to be constructed, any associated infrastructure and access roads as well as a 0.5-mile radius surrounding the solar arrays footprint with unobstructed view to the project area. In order to provide flexibility in design, the survey area encompasses approximately 507 acres.

SR Ripley II, LLC contracted HDR Engineering, Inc. (HDR) to conduct an archaeological survey. Attached is the resulting report titled *Phase I Archaeological Survey of Ripley II Solar Project, Lauderdale County, Tennessee*. A separate report and letter will be to your office regarding the results of the architectural survey.

HDR identified six new archaeological sites (Field Site [FS]-1, 40LA232, 40LA233, FS-6, 40LA231, and FS-15) and five isolated finds within the APE. Of the six newly identified sites, three were assigned state site numbers from the Tennessee Department of Archaeology (Sites 40LA232, 40LA233, and 40LA231). Sites not given a state trinomial site number are referred to by their alpha-numeric field site (FS) designation. Additionally, three previously recorded sites (40LA216, 40LA217, and 40LA218), were revisited. HDR recommends two of the six newly identified archaeological sites, FS-1 and FS-6, and all five of the isolated finds are not eligible for the National Register of Historic Places (NRHP) due to lack of integrity and/or limited data potential. The surveyed portions of sites 40LA232 and 40LA233 lack sufficient integrity and research potential for NRHP eligibility as they have been extensively disturbed by construction and demolition episodes, as well as agricultural activities. Given that each site was not able to be fully delineated due to survey area constraints, HDR recommends these sites' eligibility be listed as unknown/unassessed for NRHP inclusion under Criterion D, however, the proposed undertaking would have no adverse effects to the portion of the sites within the APE. HDR

Mr. E. Patrick McIntyre, Jr.  
Page 2  
May 25, 2023

recommends no change to the NRHP status of not eligible for the three previously recorded resources.

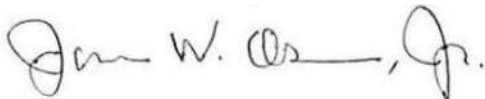
Site 40LA231 and the Wood Family Cemetery (FS-15) have been determined to possibly retain significant data potential and integrity to warrant eligibility for NRHP inclusion. Therefore, HDR has recommended that sites 40LA231 and the Wood Family Cemetery (FS-15) be avoided. TVA has read the enclosed report and agrees with the authors' recommendations. The boundaries of sites 40LA231 and FS-15, along with a 20-meter buffer, have been added to the "exclusion area" within the project boundary (see attached map). SR would avoid these exclusion areas and would not allow any development, disturbance, or other construction activities associated with the development of the project or future activities associated with the operation and maintenance of the solar array. In order to ensure avoidance of the site during the life of the project, SR and TVA would sign the attached draft legal agreement. TVA finds that, with the proposed avoidance plan, the undertaking would have no adverse effects to historic properties.

Pursuant to 36 CFR Part 800.3(f)(2), TVA is consulting with federally recognized Indian tribes regarding historic properties within the proposed project's APE that may be of religious and cultural significance and are eligible for the NRHP.

Pursuant to 36 CFR Part 800.5(b) we are notifying you of TVA's finding of no adverse effect, providing the documentation specified in § 800.11(e); and inviting you to review the finding. Also, we are seeking your agreement with TVA's eligibility determinations and finding that the undertaking as currently planned will have no adverse effects on historic properties.

Please contact Michaelyn Harle by telephone (865) 632-2248 or by email, [mharle@tva.gov](mailto:mharle@tva.gov) with your comments.

Sincerely,



James W. Osborne, Jr.  
Manager  
Cultural Compliance

MSH:ERB

Enclosures

cc (Enclosures):

Ms. Jennifer Barnett  
Tennessee Division of Archaeology  
1216 Foster Avenue, Cole Bldg. #3  
Nashville, Tennessee 37210





400 West Summit Hill Drive, Knoxville, Tennessee 37902

May 30, 2023

Mr. E. Patrick McIntyre, Jr.  
Executive Director  
And Historic Preservation Officer  
Tennessee Historical Commission  
2941 Lebanon Pike  
Nashville, Tennessee 37243-0442

Dear Mr. McIntyre:

TENNESSEE VALLEY AUTHORITY (TVA), RIPLEY SOLAR, PHASE I ARCHITECTURAL SURVEY, LAUDERDALE COUNTY, TENNESSEE (35.7219600 -89.4849059)(TVA TRACKING - CRMS 32898998595)

In September 2022, TVA consulted with your office regarding the proposal to enter into a Power Purchase Agreement with SR Ripley II, LLC. for an approximately 30-megawatt solar photovoltaic (PV) generating facility in Lauderdale County, Tennessee. TVA recommends that the area of potential effects (APE) be considered as the area of proposed ground-disturbance, where physical effects could occur, as well as areas within a half-mile radius of the project within which the project would be visible, where visual effects on above-ground resources could occur.

SR Ripley II, LLC. (SR) contracted TerraXplorations, Inc. (TerraX) to conduct an architectural survey. Attached is the resulting report titled *Phase I Architectural Resources Survey of Ripley II Solar Project, Lauderdale County, Tennessee*. A separate consultation letter was previously sent to your office regarding the results of the Phase I archaeological survey.

TerraX identified 114 primary historic-age architectural resources within the APE, all of which are newly recorded and include 111 individual buildings (HS-1 – HS-111), two historic districts (HS-113 and HS-114), and one cemetery (HS-112). TerraX recommends that HS-112 – HS-114 are eligible for listing in the National Register of Historic Places (NRHP). The Crescent Heights Historic District (HS-113), consisting of 18 contributing resources (HS-26 – HS-43), is recommended under Criteria A and C as it reflects the growth of public-funded housing in Ripley during the mid-century. The Robinson Subdivision Historic District (HS-114), with 22 contributing resources (HS-55 – HS-76), is recommended eligible under Criteria A and C as it reflects the growth and expansion of Ripley, specifically postwar suburban development design. As part of the undertaking, no property will be acquired from either of the historic districts and no historic fabric associated with the resources will be removed or altered by the project. Crescent Heights is located 0.23 mile to the southeast of the historic district with a line of trees between the proposed project area and the historic district creating a visual buffer between the proposed project area. Regarding the Robinson Subdivision, there is a visual buffer of trees along the southeast edge of the district and the northwest edge of the proposed project minimizing

viewshed effects. TerraX recommends that the proposed undertaking will have no adverse effect on the Crescent Heights or Robinson Subdivision Historic Districts.

TerraX determined the Wood Family Cemetery (FS-15) eligible for NRHP inclusion. In a previous letter regarding the results of the archaeological survey, TVA stated that SR will avoid the cemetery with a 20-meter buffer. This exclusion area would not allow any development, disturbance, or other construction activities associated with the development of the project or future activities associated with the operation and maintenance of the solar array. In our previous letter, TVA provided the draft legal agreement for avoidance of historic properties within the project footprint. TVA finds that, with the proposed avoidance plan, the undertaking would have no adverse effects to FS-15.

TerraX recommends the remaining 71 historic structures not eligible due to lack the historical significance and architectural distinction. TVA has read the enclosed report and agrees with the recommendations of the authors that HS-112 and HS-113 are eligible for the NRHP. TVA does not agree with TerraX that HS-114 (The Robinson Subdivision Historic District) is eligible for listing under Criteria A and C. The report did not provide enough information to conclusively state that the Robinson Subdivision was a planned development that met the Federal Housing Association (FHA) requirements. The Robinson Subdivision lacks features required by the FHA in a planned development. FHA developed subdivisions had detailed requirements that must be met. The guidelines set forth by the FHA created a subdivision with a sense of enclosure or a sequestered street system from existing roads by the means of one or at the most three ingress/egress for the purpose of a sense of security. FHA standards included a main entrance route, side streets that led off the main street, loop streets, curvilinear streets, and cul-de-sacs with consistent setbacks. The Robinson Subdivision features one loop street that carries two names, Robinson Drive and Lynn Street that merge. There are not side streets that merge unto the main entrance street in the Robinson Subdivision. Additionally, setbacks are not consistent. FHA required all subdivisions to have deed restrictions and covenants. Research has not confirmed this is an FHA planned subdivision or if the plat for the Robinson Subdivision references the required deed restrictions and covenants required by FHA. Thus, TVA finds the Robinson Subdivision is not meet the requirements for Criterion A, as it is not associated with significant events or patterns in the community history or a group of residents who have made significant contributions to the history of the town or county. The Robinson Subdivision is not significant for its architecture as a planned subdivision under Criterion C. There is no evidence to support the residential houses were designed by architects or developers which would lend the design significance in relation to a local context. Furthermore, for architecture to be significant as part of a planned subdivision the organization of space must be expressed as it is an essential element in subdivision planning. TVA finds Robinson Subdivision lacks historical and architectural integrity. The architectural changes to the residential houses occurred after the subdivision was fully developed and has a direct effect on the historical integrity. The cumulative effect of multiple dwelling alterations detracts from the overall integrity of the Robinson Subdivision.

Mr. E. Patrick McIntyre, Jr.  
Page 3  
May 30, 2023

TVA does agree with TerraX that the proposed undertaking would not adversely affect HS-113 (or HS-114 should it be considered eligible) due to the vegetation buffer that would minimize viewshed effects and that the proposed undertaking would not affect the location, design, materials, and workmanship conveyance of the property's significance under Criterion C.

Pursuant to 36 CFR Part 800.5(c) we are notifying you of TVA's finding of no adverse effect; providing the documentation specified in § 800.11(e); and inviting you to review the finding. Also, we are seeking your agreement with TVA's eligibility determinations and finding that the undertaking as currently planned will have no adverse effects on historic properties. TVA agrees that the proposed undertaking would have no effect to historic properties. Please contact Michaelyn Harle by telephone (865) 632-2248 or by email, [mharle@tva.gov](mailto:mharle@tva.gov) with your comments.

Sincerely,



Michaelyn Harle  
Supervisor, Cultural Projects Reviews  
Cultural Compliance

MSH:ERB

Enclosures

cc (Enclosures):

Ms. Jennifer Barnett  
Tennessee Division of Archaeology  
1216 Foster Avenue, Cole Bldg. #3  
Nashville, Tennessee 37210

This page intentionally left blank.

---

**From:** TN Help <[tnhelp@service-now.com](mailto:tnhelp@service-now.com)>

**Sent:** Friday, June 16, 2023 1:49 PM

**To:** Beliles, Emily <[ebeliles@tva.gov](mailto:ebeliles@tva.gov)>

**Cc:** Harle, Michaelyn S <[mharle@tva.gov](mailto:mharle@tva.gov)>

**Subject:** Ripley Solar Project, CRMS 32898998595 - Project # SHPO0001869

---

**This is an EXTERNAL EMAIL from outside TVA. THINK BEFORE you CLICK links or OPEN attachments. If suspicious, please click the "Report Phishing" button located on the Outlook Toolbar at the top of your screen.**



**TENNESSEE HISTORICAL COMMISSION**  
STATE HISTORIC PRESERVATION OFFICE  
2941 LEBANON PIKE  
NASHVILLE, TENNESSEE 37243-0442  
OFFICE: (615) 532-1550  
[www.tnhistoricalcommission.org](http://www.tnhistoricalcommission.org)

2023-06-16 07:43:49 CDT

Michaelyn Harle  
TVA

RE: Tennessee Valley Authority (TVA), Ripley Solar Project, CRMS 32898998595,

Project#: SHPO0001869, Lauderdale County, TN

Dear Michaelyn Harle:

Pursuant to your request, this office has reviewed the architectural survey report for the above-referenced undertaking. Our review of and comment on your proposed undertaking are among the requirements of Section 106 of the National Historic Preservation Act. This Act requires federal agencies or applicants for federal assistance to consult with the appropriate State Historic Preservation Office before they carry out their proposed undertakings. The Advisory Council on Historic Preservation has codified procedures for carrying out Section 106 review in 36 CFR 800 (Federal Register, December 12, 2000, 77698-77739).

Based on the information provided, we concur that the Crescent Heights Historic District (HS 113) is eligible for listing in the National Register of Historic Places. We further concur that the Robinson Subdivision (HS 114) is not eligible for listing in the National Register of Historic Places. Our office did not have enough information to make eligibility determinations on Forerunner Baptist Church (HS 99 and HS 100) or the Wood Family Cemetery (HS 112). The two properties associated with Forerunner Baptist Church should be more fully evaluated for potential significance under Criterion A. If this is an African American church, then the property should also be evaluated for National Register eligibility under the "Historic Rural African-American Churches in Tennessee, 1850-1970" Multiple Property Documentation Form. More context on the settlement history of this area and the family are needed to evaluate the eligibility of the Wood Family Cemetery.

To help assess effects please resubmit the avoidance area for the Wood Family Cemetery that shows both the buffer area and cemetery boundary. It would also be helpful to submit additional information about the solar project (ie. height of solar arrays and confirmation that no taller structures are planned for the project area and if there are, where they will be located and how tall they will be) since many of the historic resources or potential historic resources are close to the project boundary.

Include the Project # if you need to submit any additional information regarding this undertaking. Questions and comments may be directed to Casey Lee, who drafted this response, at [Casey.Lee@tn.gov](mailto:Casey.Lee@tn.gov), +16152533163. We appreciate your cooperation.

Sincerely,



E. Patrick McIntyre, Jr.  
Executive Director and  
State Historic Preservation Officer

**From:** [TN Help](#)  
**To:** [Beliles, Emily](#)  
**Cc:** [Harle, Michaelyn S](#)  
**Subject:** Ripley Solar Project, CRMS 32898998595 - Project # SHPO0001869  
**Date:** Tuesday, February 6, 2024 10:21:40 AM  
**Attachments:** [State Seal for TDEC.pngx](#)  
[patricksignature.pngx](#)

**This is an EXTERNAL EMAIL from outside TVA. THINK BEFORE you CLICK links or OPEN attachments. If suspicious, please click the "Report Phishing" button located on the Outlook Toolbar at the top of your screen.**



**TENNESSEE HISTORICAL COMMISSION**  
STATE HISTORIC PRESERVATION OFFICE  
2941 LEBANON PIKE  
NASHVILLE, TENNESSEE 37243-0442  
OFFICE: (615) 532-1550  
[www.tnhistoricalcommission.org](http://www.tnhistoricalcommission.org)

2024-02-05 13:25:02 CST

Micahelyn Harle

RE: Tennessee Valley Authority (TVA), Architecture Review, Ripley Solar Project, CRMS 32898998595, Project#: SHPO0001869, , Lauderdale County, TN

Dear Micahelyn Harle:

We have reviewed the revised architectural survey report you submitted regarding your proposed undertaking. Our review of and comment on your proposed undertaking are among the requirements of Section 106 of the National Historic Preservation Act.

We still require additional information before we can concur with the effects assessment for the Wood Family Cemetery. As previously requested, we require a map that shows the cemetery boundary as well as the 20 meter buffer. The map provided on page 525 of the report only shows an avoidance area. We require this additional information as the TVA is assuming the Wood Family Cemetery is eligible under Criterion A for settlement. Therefore, setting is an important aspect of integrity to consider when assessing effects. Our office needs to know how much vegetation cover is between the cemetery and the proposed undertaking.

Our office concurs that the Crescent Heights Historic District, Forerunner Baptist

Church, and Rice Park Office Building are eligible and will not be adversely affected by the proposed undertaking.

Upon receipt of this additional documentation, we will continue our review of this undertaking as quickly as possible. Please be advised that until this office has provided you a final written comment on this undertaking, you have not met your Section 106 obligation under federal law. Include the Project # when submitting additional information regarding this undertaking. Questions and comments may be directed to Casey Lee, who drafted this response, at + . We appreciate your cooperation.

Sincerely,



E. Patrick McIntyre, Jr.  
Executive Director and  
State Historic Preservation Officer

Ref:MSG12187456\_6ufxJMuI715tTTNQR8p



**From:** [Harle, Michaelyn S](#)  
**To:** [McLamb, Erica S](#); [Nichols, Kristi](#)  
**Subject:** FW: Ripley Solar Project, CRMS 32898998595 - Project # SHPO0001869  
**Date:** Friday, March 1, 2024 1:22:06 PM  
**Attachments:** [State Seal for TDEC.png](#)  
[patricksignature.png](#)

---

**CAUTION: [EXTERNAL]** This email originated from outside of the organization. Do not click links or open attachments unless you recognize the sender and know the content is safe.

FYI

---

**From:** TN Help  
**Sent:** Friday, March 1, 2024 11:03 AM  
**To:** Beliles, Emily  
**Cc:** Harle, Michaelyn S  
**Subject:** Ripley Solar Project, CRMS 32898998595 - Project # SHPO0001869

**This is an EXTERNAL EMAIL from outside TVA. THINK BEFORE you CLICK links or OPEN attachments. If suspicious, please click the "Report Phishing" button located on the Outlook Toolbar at the top of your screen.**



**TENNESSEE HISTORICAL COMMISSION**  
STATE HISTORIC PRESERVATION OFFICE  
2941 LEBANON PIKE  
NASHVILLE, TENNESSEE 37243-0442  
OFFICE: (615) 532-1550  
[www.tnhistoricalcommission.org](http://www.tnhistoricalcommission.org)

03-01-2024 10:02:12 CST

Micahelyn Harle  
TVA

RE: Tennessee Valley Authority (TVA), Ripley Solar Project, CRMS 32898998595,  
Project#: SHPO0001869, Lauderdale County, TN

Dear Micahelyn Harle:

In response to your request, we have reviewed the archaeological report of investigations and accompanying documentation submitted by you regarding the

above-referenced undertaking. Our review of and comment on your proposed undertaking are among the requirements of Section 106 of the National Historic Preservation Act. This Act requires federal agencies or applicants for federal assistance to consult with the appropriate State Historic Preservation Office before they carry out their proposed undertakings. The Advisory Council on Historic Preservation has codified procedures for carrying out Section 106 review in 36 CFR 800 (Federal Register, December 12, 2000, 77698-77739).

Considering the information provided, we concur that no archaeological resources eligible for listing in the National Register of Historic Places will be affected by this undertaking. If project plans are changed or archaeological remains are discovered during project construction, please contact this office to determine what further action, if any, will be necessary to comply with Section 106 of the National Historic Preservation Act. Complete and/or updated Tennessee Site Survey Forms should be submitted to the Tennessee Division of Archaeology for all sites recorded and/or revisited during the current investigation. Please provide your Project # when submitting any additional information regarding this undertaking. Questions or comments may be directed to Jennifer Barnett, who drafted this response, at

---

Your cooperation is appreciated.

Sincerely,



E. Patrick McIntyre, Jr.  
Executive Director and  
State Historic Preservation Officer

Ref:MSG12675132\_NtHgknjthWli2IMoK1Z

March 26, 2024

Mr. E. Patrick McIntyre, Jr.  
Executive Director  
And Historic Preservation Officer  
Tennessee Historical Commission  
2941 Lebanon Pike  
Nashville, Tennessee 37243-0442

Dear Mr. McIntyre:

REPLY: TENNESSEE VALLEY AUTHORITY (TVA), RIPLEY II SOLAR, WOOD FAMILY CEMETERY, LAUDERDALE COUNTY, TENNESSEE (35.7219600 -89.4849059) (TVA TRACKING - CRMS 32898998595) (Project#: SHPO0001869)

By this letter, TVA is responding to your February 5<sup>th</sup>, 2024, letter regarding TVA's finding that no historic architectural properties would be affected by TVA's proposal to enter into a Power Purchase Agreement with SR Ripley II, LLC. for an approximately 30-megawatt solar photovoltaic generating facility in Lauderdale County, Tennessee. In your letter you concurred that the Crescent Heights Historic District, Forerunner Baptist Church, and Rice Park Office Building are eligible and will not be adversely affected by the proposed undertaking. You also requested additional information regarding the effects assessment for the Wood Family Cemetery, specifically effects to the setting of the cemetery. In your letter, you state, "We require this additional information as the TVA is assuming the Wood Family Cemetery is eligible under Criterion A for settlement. Therefore, setting is an important aspect of integrity to consider when assessing effects. Our office needs to know how much vegetation cover is between the cemetery and the proposed undertaking."

TerraX originally recommended Wood Family Cemetery eligible under Criteria A and D, which TVA agreed. Based on further discussion with your office, it is TVA's opinion that the Wood Family Cemetery does not retain sufficient integrity to be eligible under Criterion A. Although background research found that the Wood Family Cemetery is one of the oldest cemeteries established within the Ripley area and some of the first Euro-American settlers of Lauderdale County may be interred within the cemetery boundaries, additional research would be required to determine the burial location of Sabret and Mary Wood, as well as various other family members. As no markers are retained, the location of their interment is unknown within the cemetery boundaries. In addition, background research suggests that the family did not have a significant impact on settlement patterns, exploration, or development of Lauderdale County or Ripley. Therefore, it is TVA's opinion that the Wood Family Cemetery does not rise to the level of significance to make the resource eligible under Criteria A or B. Further, the cemetery lacks its integrity of setting, design, materials, workmanship, and feeling. No grave markers or cemetery boundaries are extant on the property and property has not been maintained. The internal setting of the cemetery has been diminished due to the lack of maintenance resulting in

Mr. E. Patrick McIntyre, Jr.  
Page 2  
March 26, 2024

the apparent total loss of boundary features, above-grade grave markers, or other distinguishing features of a cemetery. Currently there is a dense stand of trees on the eastern half of the cemetery that first appears in the 1947 aerial. While TVA finds that the cemetery is not associated with significant events or retains integrity to warrant an eligibility determination under Criterion A, TVA still maintains that the resource could be eligible under Criteria Consideration D as an archaeological resource, for the potential research value into early-settler burial patterns. Given the 20-meter ground disturbance buffer, the proposed undertaking would not effect the Wood Cemetery should it be eligible under Criterion D.

With this additional information in place, TVA maintains the proposed undertaking would not adversely affect historic properties.

Pursuant to 36 CFR Part 800.5(c) we are notifying you of TVA's finding of no adverse effect, providing the documentation specified in § 800.11(e); and inviting you to review the finding. Also, we are seeking your agreement with TVA's revised eligibility determination for Wood Cemetery and finding that the undertaking as currently planned would have no effect to the Wood Cemetery should it be eligible under Criterion D.

If you have any questions, please contact Michaelyn Harle by email, [mharle@tva.gov](mailto:mharle@tva.gov).

Sincerely,



Michaelyn Harle  
Manager, Cultural Projects Reviews  
Cultural Compliance

MSH:ERB

**From:** [McLamb, Erica S](#)  
**To:** [Williams, Karsen](#)  
**Cc:** [RichardsonSeacat, Harriet](#)  
**Subject:** FW: Ripley Solar Project, CRMS 32898998595 - Project # SHPO0001869  
**Date:** Thursday, March 28, 2024 6:58:05 AM  
**Attachments:** [State Seal for TDEC.pngx](#)  
[patricksignature.pngx](#)

---

**CAUTION:** [EXTERNAL] This email originated from outside of the organization. Do not click links or open attachments unless you recognize the sender and know the content is safe.

---

---

**From:** TN Help  
**Sent:** Wednesday, March 27, 2024 12:09 PM  
**To:** Beliles, Emily  
**Cc:** Harle, Michaelyn S  
**Subject:** Ripley Solar Project, CRMS 32898998595 - Project # SHPO0001869

**This is an EXTERNAL EMAIL from outside TVA. THINK BEFORE you CLICK links or OPEN attachments. If suspicious, please click the "Report Phishing" button located on the Outlook Toolbar at the top of your screen.**



**TENNESSEE HISTORICAL COMMISSION**  
STATE HISTORIC PRESERVATION OFFICE  
2941 LEBANON PIKE  
NASHVILLE, TENNESSEE 37243-0442  
OFFICE: (615) 532-1550  
[www.tnhistoricalcommission.org](http://www.tnhistoricalcommission.org)

2024-03-27 11:04:42 CDT

Michaelyn Harle  
TVA

RE: Tennessee Valley Authority (TVA), Architecture Review, Ripley Solar Project,  
CRMS 32898998595, Project#: SHPO0001869, , Lauderdale County, TN

Dear Michaelyn Harle:

Pursuant to your request, this office has reviewed documentation concerning the above-referenced undertaking. Our review of and comment on your proposed undertaking are among the requirements of Section 106 of the National Historic Preservation Act. This Act requires federal agencies or applicants for federal assistance to consult with the appropriate State Historic Preservation Office before they carry out their proposed undertakings. The Advisory Council on Historic Preservation has codified procedures for carrying out Section 106 review in 36 CFR 800 (Federal Register, December 12, 2000, 77698-77739).

Based on the additional information provided, we concur that the Wood Family Cemetery is not eligible under Criteria A and B as due to lack of significance. We still concur that the Crescent Heights Historic District, Forerunner Baptist Church, and Rice Park Office Building will not be adversely affected by the undertaking.

This office has no objection to the implementation of this project as currently planned. If project plans are changed, please contact this office to determine what further action, if any, will be necessary to comply with Section 106 of the National Historic Preservation Act. Include the Project # if you need to submit any additional information regarding this undertaking. Questions and comments may be directed to Casey Lee, who drafted this response, at [redacted], +1 [redacted]. We appreciate your cooperation.

Sincerely,



E. Patrick McIntyre, Jr.  
Executive Director and  
State Historic Preservation Officer

Ref:MSG13121543\_afQYJjFoN9CVGohPuLd



400 West Summit Hill Drive, Knoxville, Tennessee 37902

April 29, 2024

Mr. E. Patrick McIntyre, Jr.  
Executive Director  
and State Historic Preservation Officer  
Tennessee Historical Commission  
2941 Lebanon Pike  
Nashville, Tennessee 37243-0442

Dear Mr. McIntyre:

TENNESSEE VALLEY AUTHORITY (TVA), RIPLEY SOLAR, FINAL REPORT, LAUDERDALE COUNTY, TENNESSEE (35.7219600 -89.4849059)(TVA TRACKING - CRMS 32898998595) \* SHPO0001869)

Please find enclosed the final report titled *Phase I Archaeological Survey of Ripley II Solar Project, Lauderdale County, Tennessee*. An electronic version has also been submitted to your office. TVA received concurrence from your office for this undertaking in a letter dated March 27, 2024.

This fulfills TVA's obligations under section 106 for this project. If project plans are altered or there are inadvertent discoveries during construction, TVA will consult with your office. If you have any questions or comments, please contact Michaelyn Harle at [mharle@tva.gov](mailto:mharle@tva.gov).

Sincerely,

A handwritten signature in black ink that reads 'Michaelyn Harle'. The signature is written in a cursive style with a large initial 'M'.

Michaelyn Harle  
Manager, Cultural Projects Reviews  
Cultural Compliance

MSH:ERB

This page intentionally left blank.



## **Appendix E – Public Notice**

This page intentionally left blank



TENNESSEE  
VALLEY  
AUTHORITY

**YOU'RE INVITED**

# TVA Wants Your Comments on the Ripley II Solar Project

---

As a neighbor of the area for the proposed Ripley II Solar Project, Tennessee Valley Authority (TVA) would like to hear from you. TVA is conducting a public comment period on the Draft Environmental Assessment (EA) for the purchase of electricity generated by the proposed Ripley II Solar Project in Lauderdale County, TN. The EA will assess the potential environmental effects of constructing, operating and maintaining the proposed 30-megawatt (MW) alternating current (ac) solar facility.

The Solar Facility would be constructed and operated by SR Ripley II, LLC, a wholly-owned subsidiary of Silicon Ranch Corporation. The project would occupy approximately 194 acres on a 490-acre tract of land currently zoned for High Density/Mobile Home and General Business and is comprised mostly of agricultural fields. Public comments are invited beginning July 15 through August 16, 2024.

**Comments may be submitted online at [tva.com/NEPA](https://tva.com/NEPA),  
or by email at [nepa@tva.gov](mailto:nepa@tva.gov).**



Tennessee Valley Authority  
1101 Market Street  
Chattanooga, TN 37402

FIRST-CLASS MAIL  
PRESORTED  
U.S. POSTAGE PAID  
TENNESSEE VALLEY AUTHORITY

---

The 30-day public comment period begins July 15, 2024 and will end on August 16, 2024. To be considered, mailed comments must be postmarked, or emailed comments timestamped, by August 15, 2024.

Comments may be emailed or mailed to:

[nepa@tva.gov](mailto:nepa@tva.gov)

Erica McLamb

Tennessee Valley Authority

1101 Market St. Chattanooga, TN

37402

Please note that any comments received, including names and addresses, will become part of the project administrative record and will be available for public inspection.