

**Appendix H – Alternative A Pipeline Maps
(Provided Under Separate Cover Due to File Size)**

This page intentionally left blank

Appendix H.1 – Soils on the ETNG Pipeline

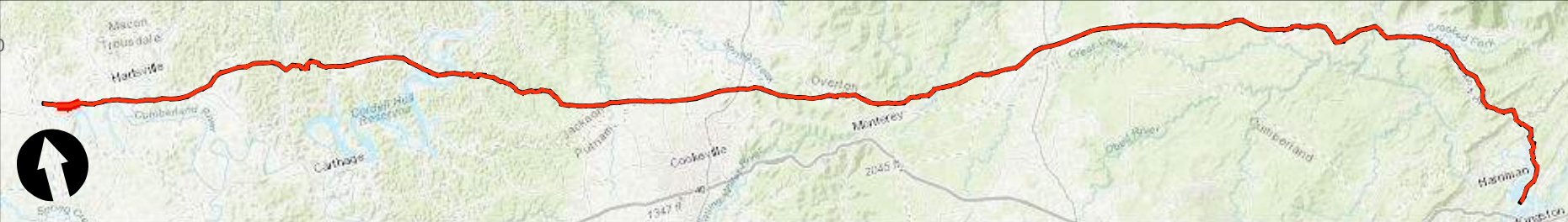


LEGEND

	Alt A Pipeline Corridor		Hydric Rating (1 - 32%)		Hydric Rating (100%)
	Soil Map Unit		Hydric Rating (66 - 99%)		

0 Feet 200













LEGEND

	Alt A Pipeline Corridor		Hydric Rating (1 - 32%)		Hydric Rating (100%)
	Soil Map Unit		Hydric Rating (66 - 99%)		

0 Feet 200



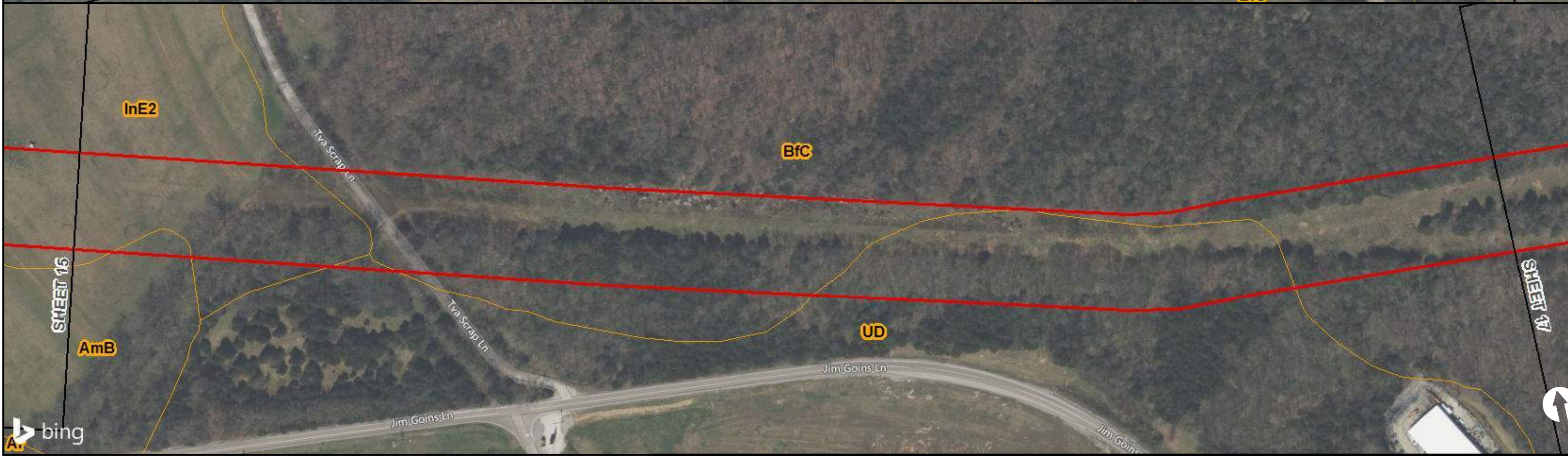


LEGEND

	Alt A Pipeline Corridor		Hydric Rating (1 - 32%)		Hydric Rating (100%)
	Soil Map Unit		Hydric Rating (66 - 99%)		

0 Feet 200





LEGEND

	Alt A Pipeline Corridor		Hydric Rating (1 - 32%)		Hydric Rating (100%)
	Soil Map Unit		Hydric Rating (66 - 99%)		

0 Feet 200



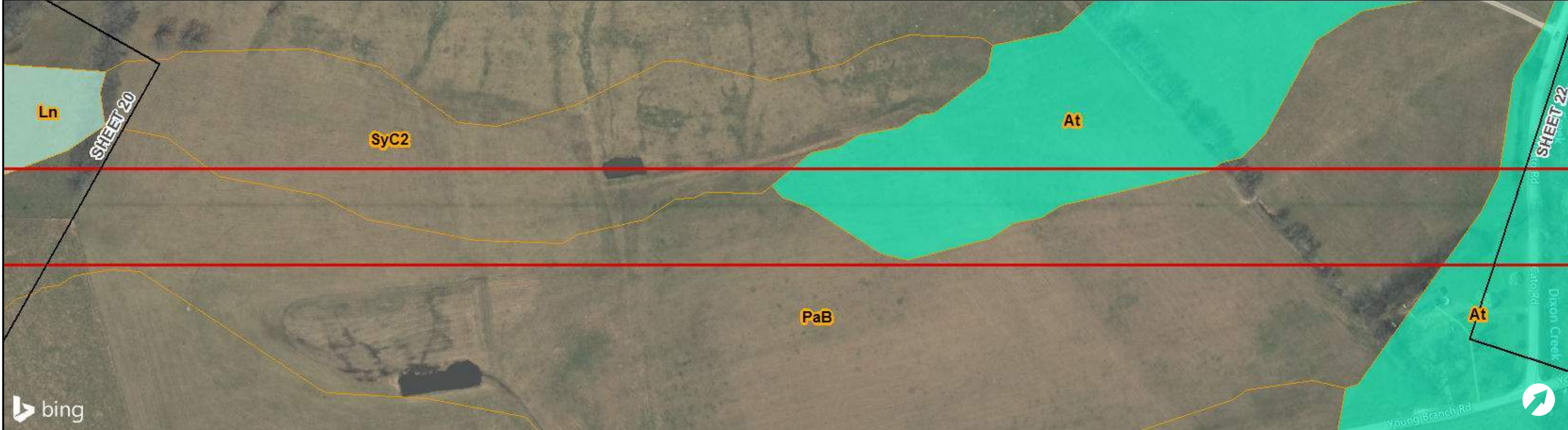


LEGEND

	Alt A Pipeline Corridor		Hydric Rating (1 - 32%)		Hydric Rating (100%)
	Soil Map Unit		Hydric Rating (66 - 99%)		

0 Feet 200





LEGEND

	Alt A Pipeline Corridor		Hydric Rating (1 - 32%)		Hydric Rating (100%)
	Soil Map Unit		Hydric Rating (66 - 99%)		

0 Feet 200

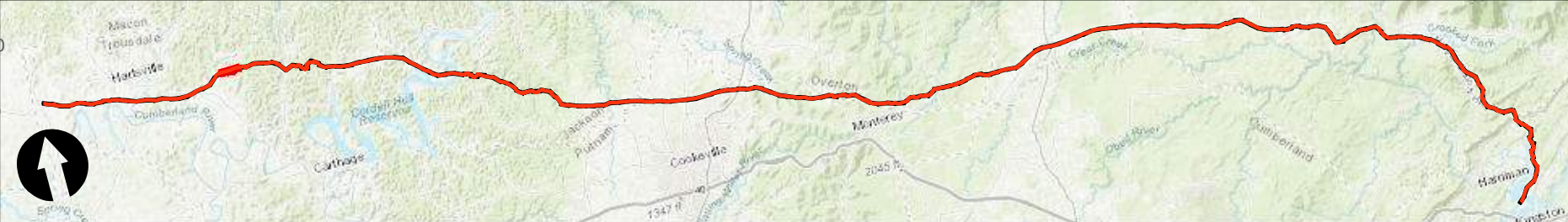


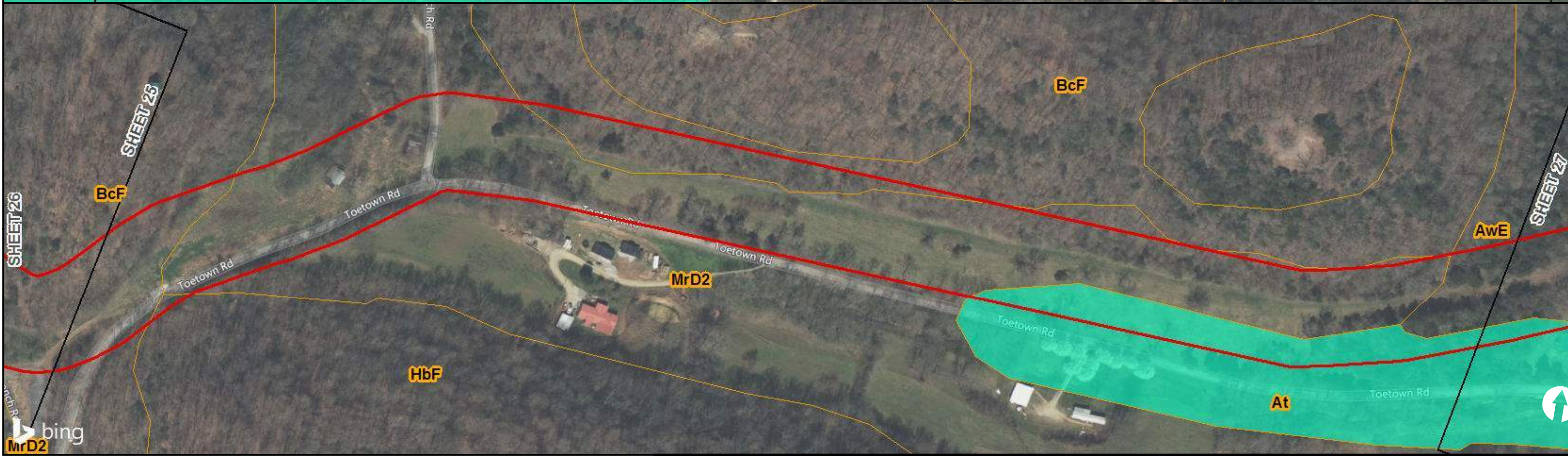
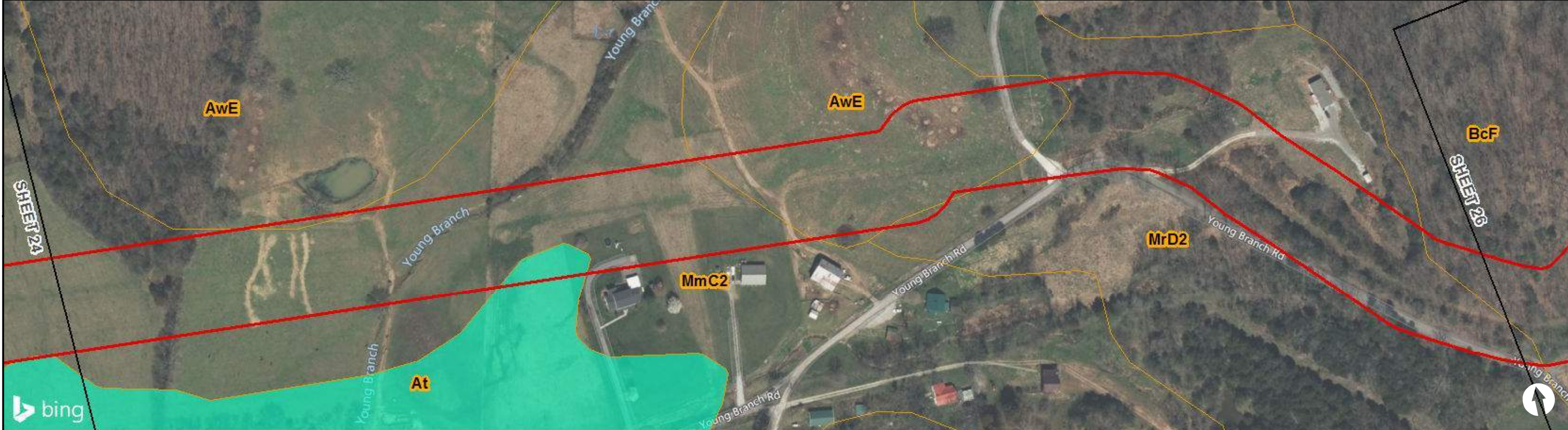


LEGEND

	Alt A Pipeline Corridor		Hydric Rating (1 - 32%)		Hydric Rating (100%)
	Soil Map Unit		Hydric Rating (66 - 99%)		

0 Feet 200





LEGEND

	Alt A Pipeline Corridor		Hydric Rating (1 - 32%)		Hydric Rating (100%)
	Soil Map Unit		Hydric Rating (66 - 99%)		

0 Feet 200





LEGEND

	Alt A Pipeline Corridor		Hydric Rating (1 - 32%)		Hydric Rating (100%)
	Soil Map Unit		Hydric Rating (66 - 99%)		

0 Feet 200





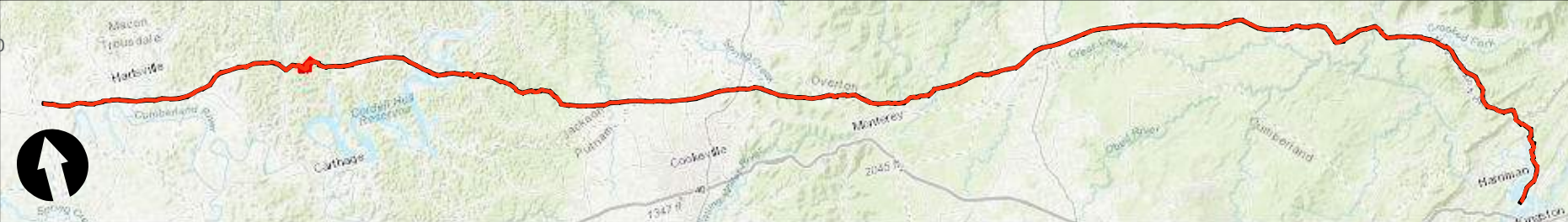


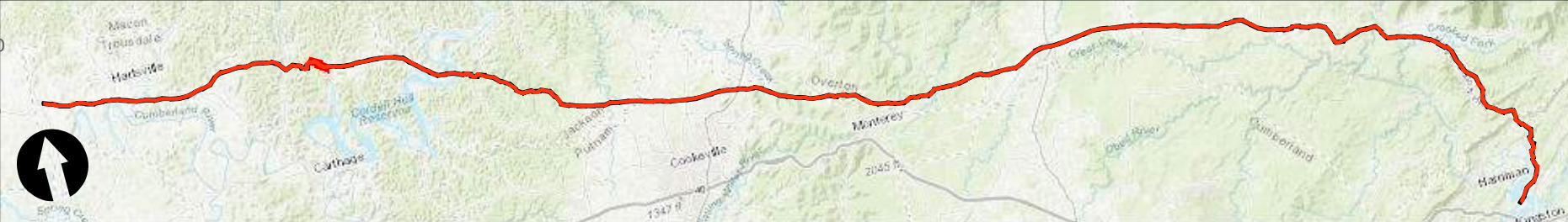
LEGEND

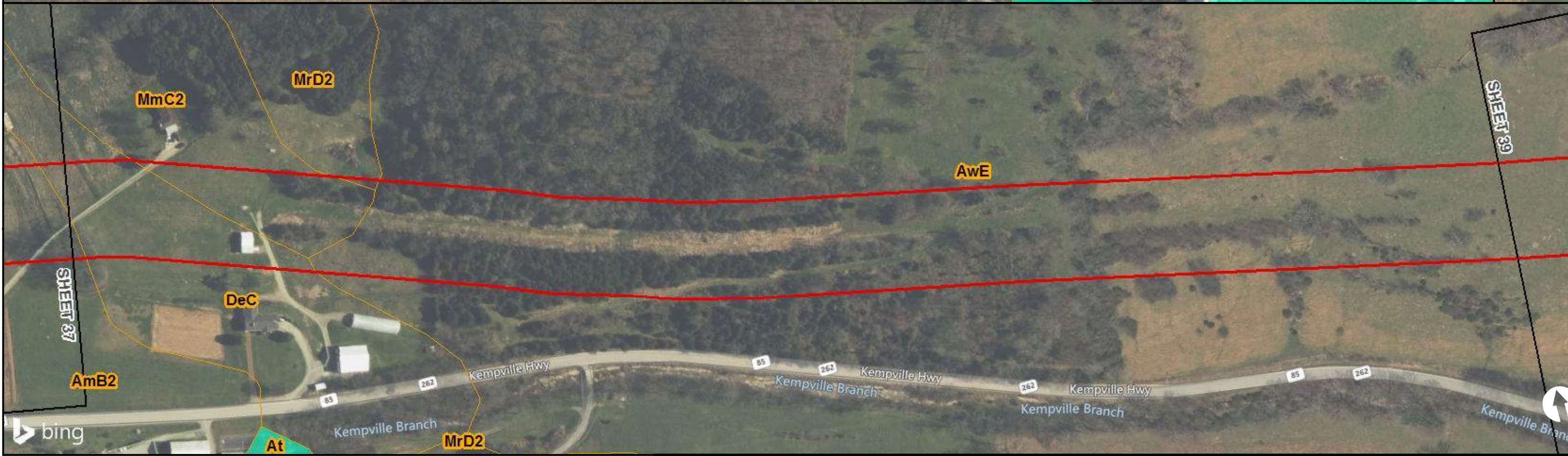
	Alt A Pipeline Corridor		Hydric Rating (1 - 32%)		Hydric Rating (100%)
	Soil Map Unit		Hydric Rating (66 - 99%)		

0 Feet 200



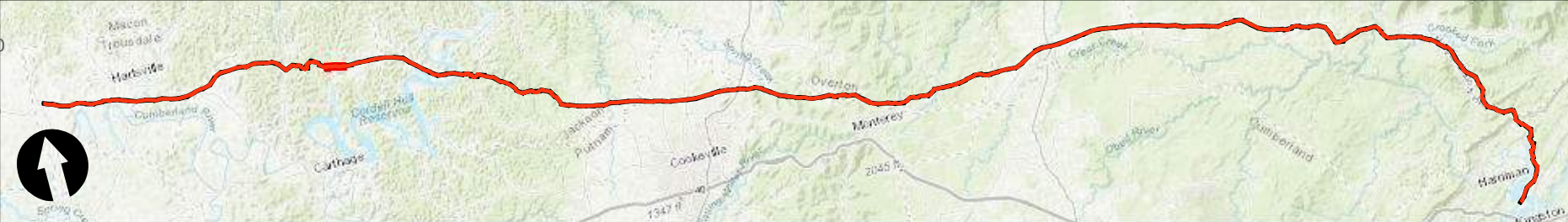






LEGEND

	Alt A Pipeline Corridor		Hydric Rating (1 - 32%)		Hydric Rating (100%)
	Soil Map Unit		Hydric Rating (66 - 99%)		



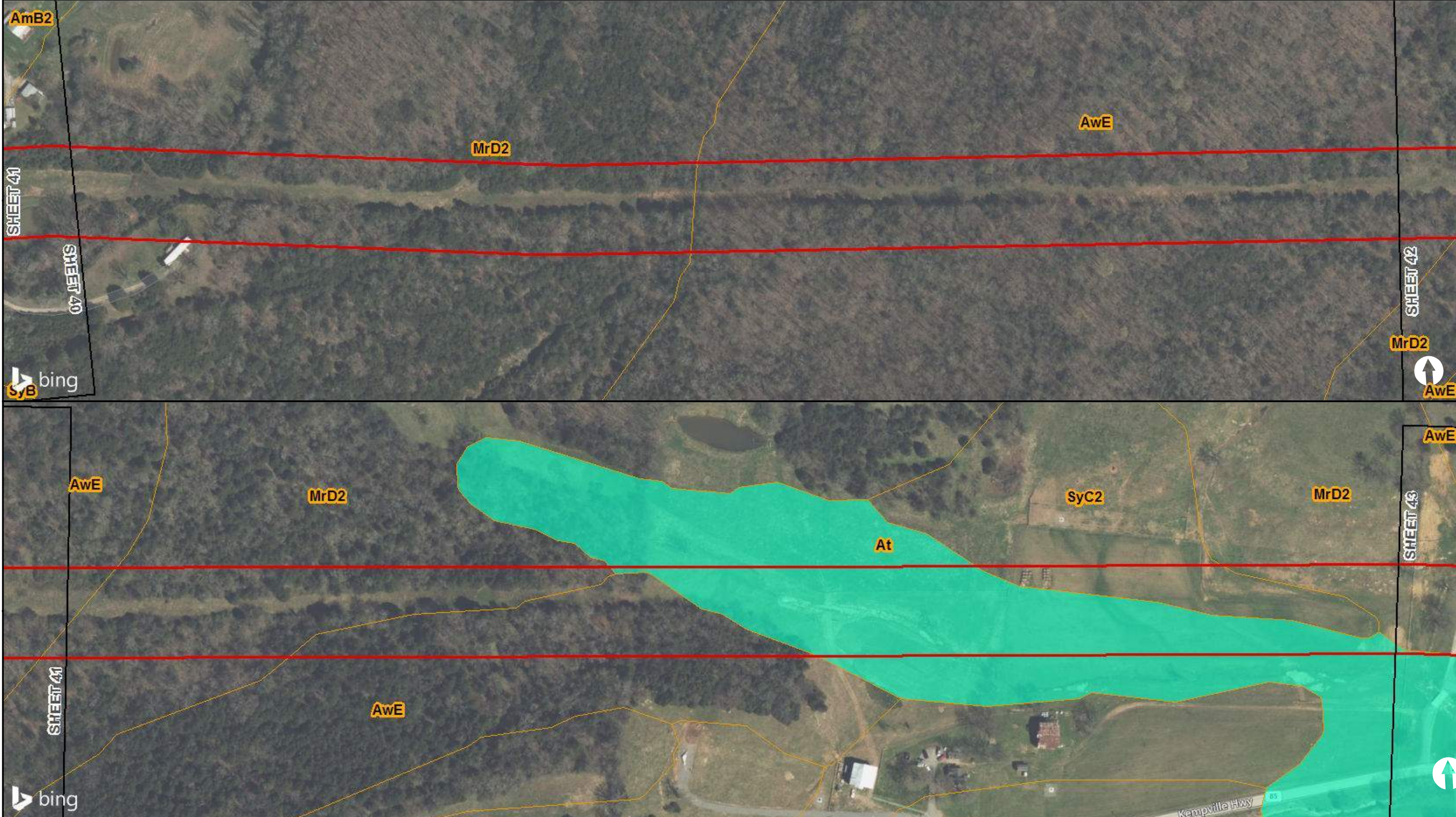


LEGEND




	Alt A Pipeline Corridor		Hydric Rating (1 - 32%)		Hydric Rating (100%)
	Soil Map Unit		Hydric Rating (66 - 99%)		

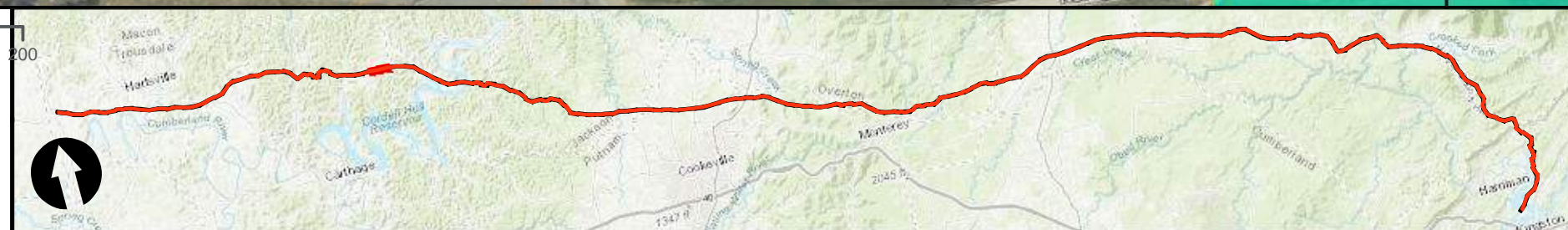
0 Feet 200





LEGEND

	Alt A Pipeline Corridor		Hydric Rating (1 - 32%)		Hydric Rating (100%)
	Soil Map Unit		Hydric Rating (66 - 99%)		





LEGEND

	Alt A Pipeline Corridor		Hydric Rating (1 - 32%)		Hydric Rating (100%)
	Soil Map Unit		Hydric Rating (66 - 99%)		

0 Feet 200





LEGEND

	Alt A Pipeline Corridor		Hydric Rating (1 - 32%)		Hydric Rating (100%)
	Soil Map Unit		Hydric Rating (66 - 99%)		

0 Feet 200





LEGEND

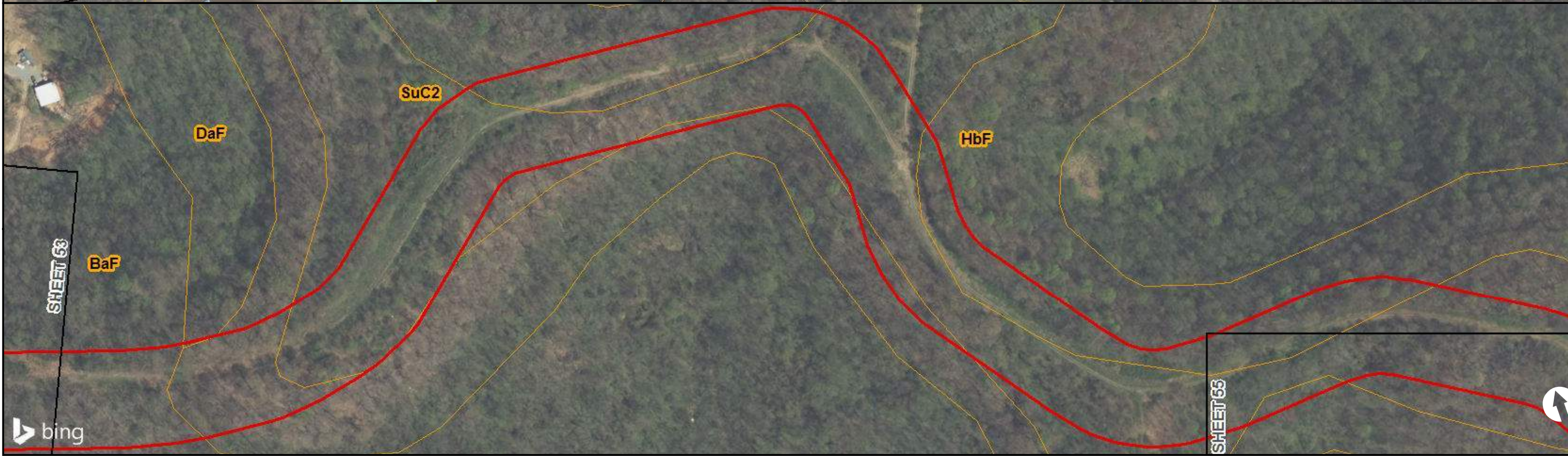
	Alt A Pipeline Corridor		Hydric Rating (1 - 32%)		Hydric Rating (100%)
	Soil Map Unit		Hydric Rating (66 - 99%)		

0 Feet 200





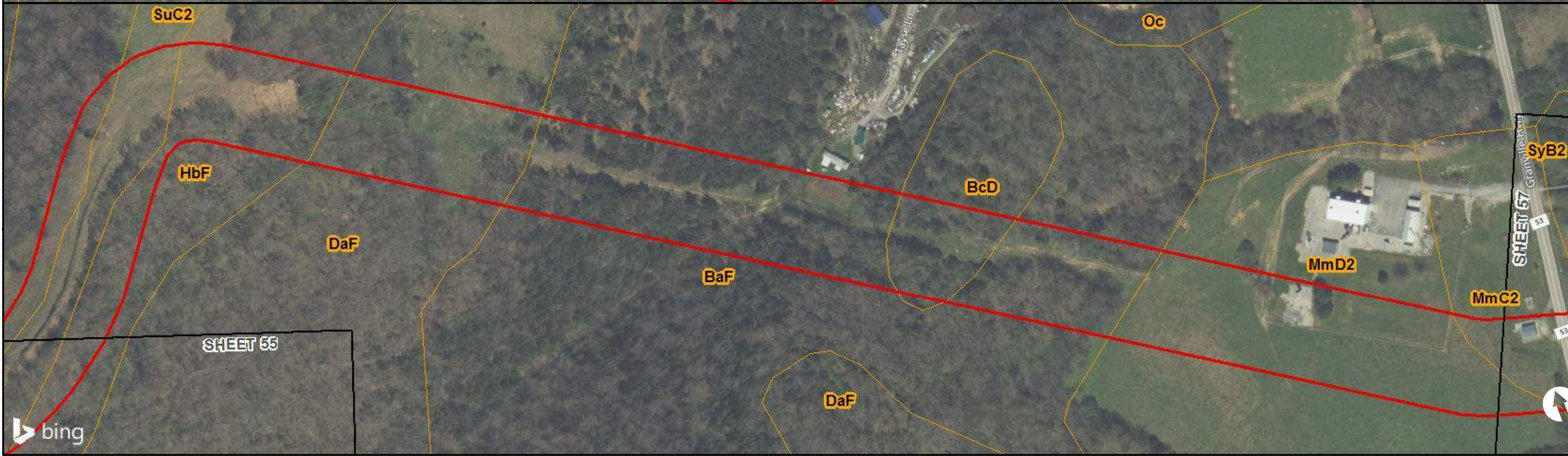




LEGEND

	Alt A Pipeline Corridor		Hydic Rating (1 - 32%)		Hydic Rating (100%)
	Soil Map Unit		Hydic Rating (66 - 99%)		





LEGEND

	Alt A Pipeline Corridor		Hydric Rating (1 - 32%)		Hydric Rating (100%)
	Soil Map Unit		Hydric Rating (66 - 99%)		





LEGEND

	Alt A Pipeline Corridor		Hydric Rating (1 - 32%)		Hydric Rating (100%)
	Soil Map Unit		Hydric Rating (66 - 99%)		

0 Feet 200





LEGEND

	Alt A Pipeline Corridor		Hydric Rating (1 - 32%)		Hydric Rating (100%)
	Soil Map Unit		Hydric Rating (66 - 99%)		

0 Feet 200

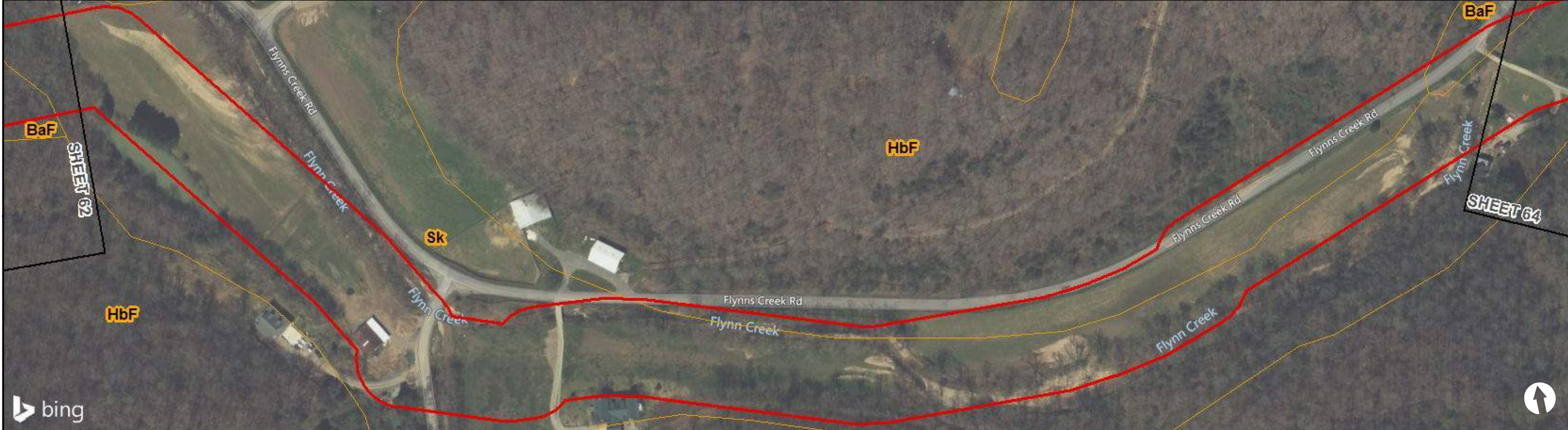




LEGEND

	Alt A Pipeline Corridor		Hydric Rating (1 - 32%)		Hydric Rating (100%)
	Soil Map Unit		Hydric Rating (66 - 99%)		







LEGEND

	Alt A Pipeline Corridor		Hydric Rating (1 - 32%)		Hydric Rating (100%)
	Soil Map Unit		Hydric Rating (66 - 99%)		

0 Feet 200





LEGEND

	Alt A Pipeline Corridor		Hydric Rating (1 - 32%)		Hydric Rating (100%)
	Soil Map Unit		Hydric Rating (66 - 99%)		

0 Feet 200





LEGEND

	Alt A Pipeline Corridor		Hydric Rating (1 - 32%)		Hydric Rating (100%)
	Soil Map Unit		Hydric Rating (66 - 99%)		

0 Feet 200





LEGEND

	Alt A Pipeline Corridor		Hydric Rating (1 - 32%)		Hydric Rating (100%)
	Soil Map Unit		Hydric Rating (66 - 99%)		



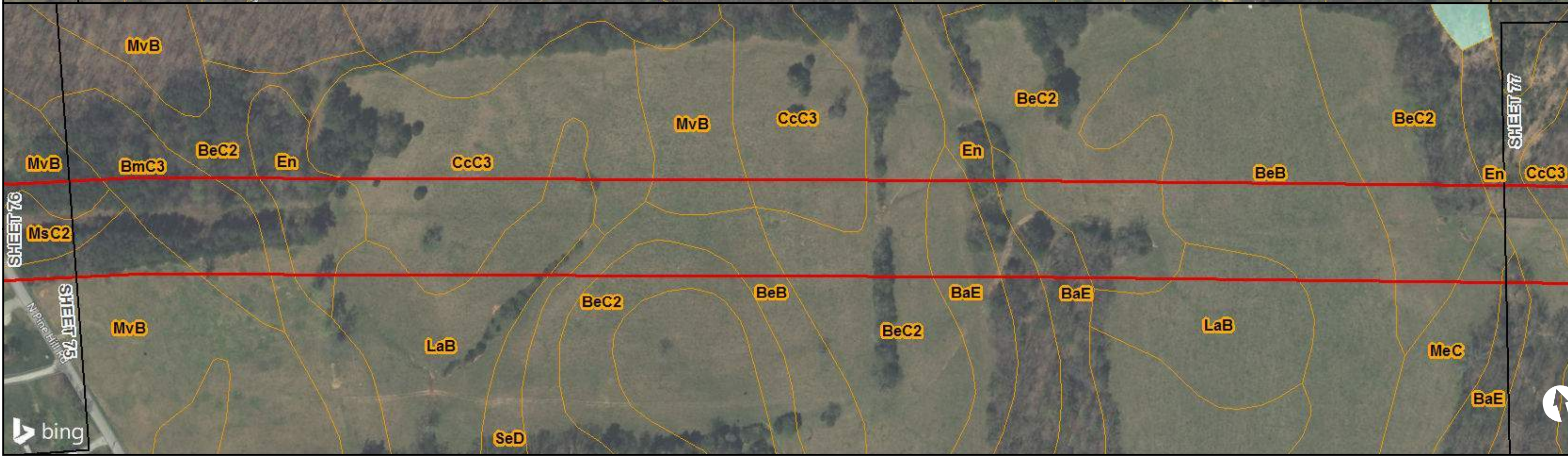


LEGEND

	Alt A Pipeline Corridor		Hydric Rating (1 - 32%)		Hydric Rating (100%)
	Soil Map Unit		Hydric Rating (66 - 99%)		

0 Feet 200





LEGEND

	Alt A Pipeline Corridor		Hydric Rating (1 - 32%)		Hydric Rating (100%)
	Soil Map Unit		Hydric Rating (66 - 99%)		

0 Feet 200





LEGEND

	Alt A Pipeline Corridor		Hydric Rating (1 - 32%)		Hydric Rating (100%)
	Soil Map Unit		Hydric Rating (66 - 99%)		

0 Feet 200

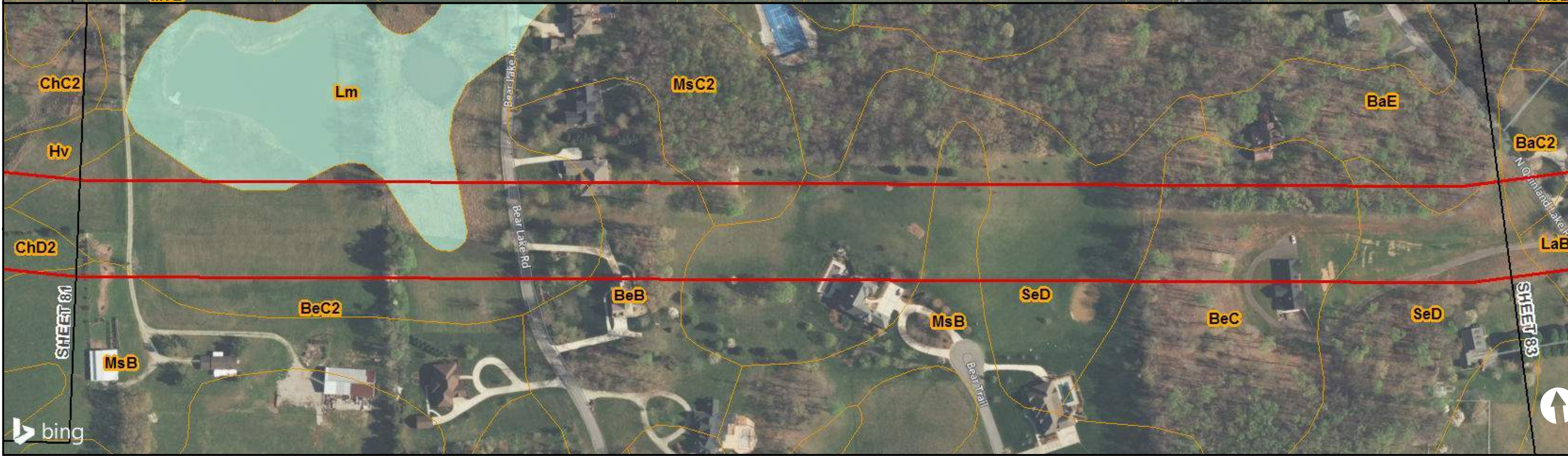




LEGEND

	Alt A Pipeline Corridor		Hydric Rating (1 - 32%)		Hydric Rating (100%)
	Soil Map Unit		Hydric Rating (66 - 99%)		





LEGEND

	Alt A Pipeline Corridor		Hydric Rating (1 - 32%)		Hydric Rating (100%)
	Soil Map Unit		Hydric Rating (66 - 99%)		

0 Feet 200



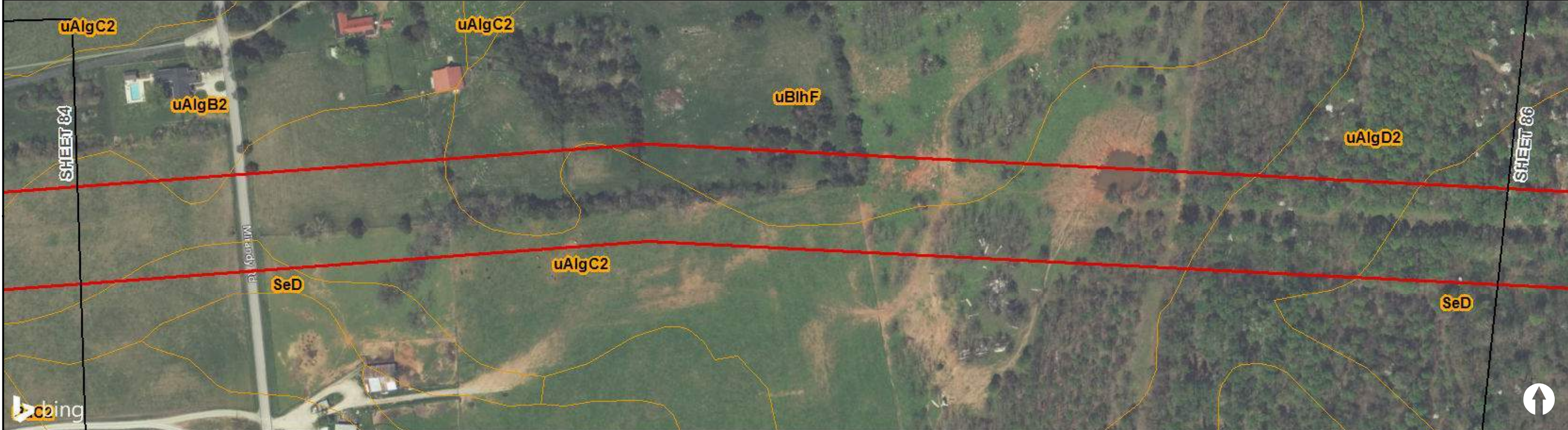


LEGEND

	Alt A Pipeline Corridor		Hydric Rating (1 - 32%)		Hydric Rating (100%)
	Soil Map Unit		Hydric Rating (66 - 99%)		

0 Feet 200





LEGEND

	Alt A Pipeline Corridor		Hydric Rating (1 - 32%)		Hydric Rating (100%)
	Soil Map Unit		Hydric Rating (66 - 99%)		

0 Feet 200

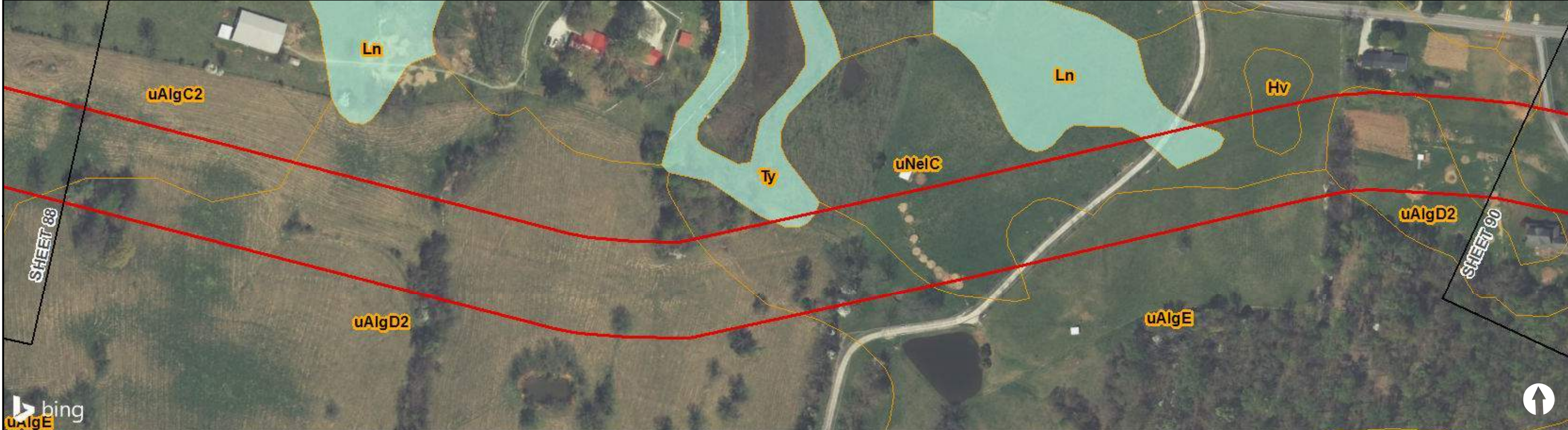




LEGEND

	Alt A Pipeline Corridor		Hydric Rating (1 - 32%)		Hydric Rating (100%)
	Soil Map Unit		Hydric Rating (66 - 99%)		





LEGEND

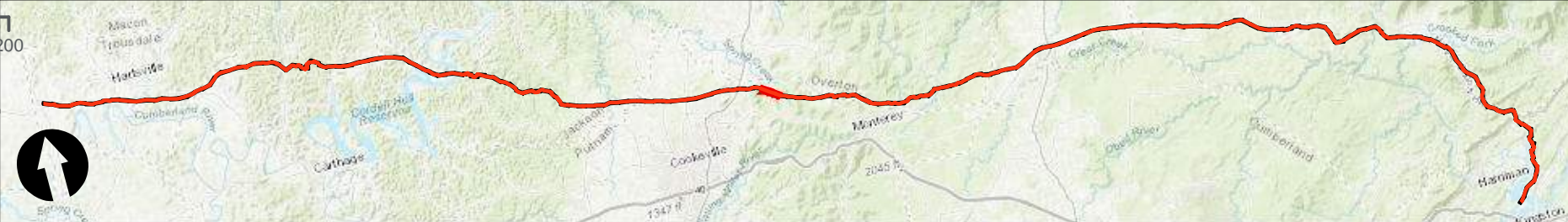
	Alt A Pipeline Corridor		Hydric Rating (1 - 32%)		Hydric Rating (100%)
	Soil Map Unit		Hydric Rating (66 - 99%)		





LEGEND

	Alt A Pipeline Corridor		Hydric Rating (1 - 32%)		Hydric Rating (100%)
	Soil Map Unit		Hydric Rating (66 - 99%)		



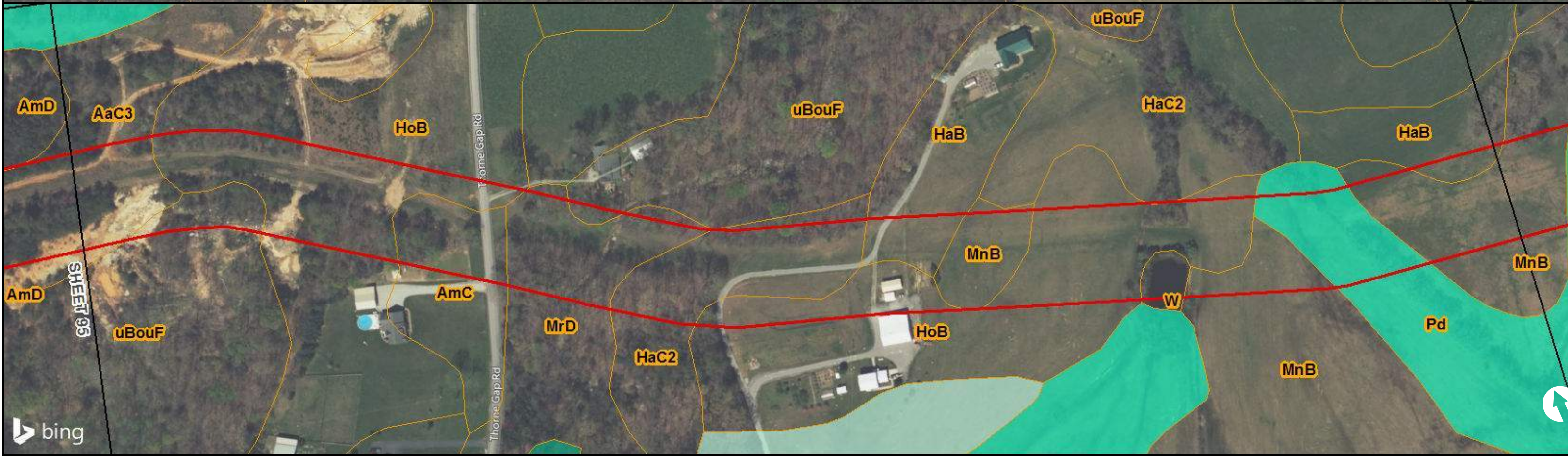


LEGEND

	Alt A Pipeline Corridor		Hydric Rating (1 - 32%)		Hydric Rating (100%)
	Soil Map Unit		Hydric Rating (66 - 99%)		

0 Feet 200





LEGEND

	Alt A Pipeline Corridor		Hydric Rating (1 - 32%)		Hydric Rating (100%)
	Soil Map Unit		Hydric Rating (66 - 99%)		





LEGEND

	Alt A Pipeline Corridor		Hydric Rating (1 - 32%)		Hydric Rating (100%)
	Soil Map Unit		Hydric Rating (66 - 99%)		





LEGEND

	Alt A Pipeline Corridor		Hydric Rating (1 - 32%)		Hydric Rating (100%)
	Soil Map Unit		Hydric Rating (66 - 99%)		





LEGEND

	Alt A Pipeline Corridor		Hydric Rating (1 - 32%)		Hydric Rating (100%)
	Soil Map Unit		Hydric Rating (66 - 99%)		

0 Feet 200



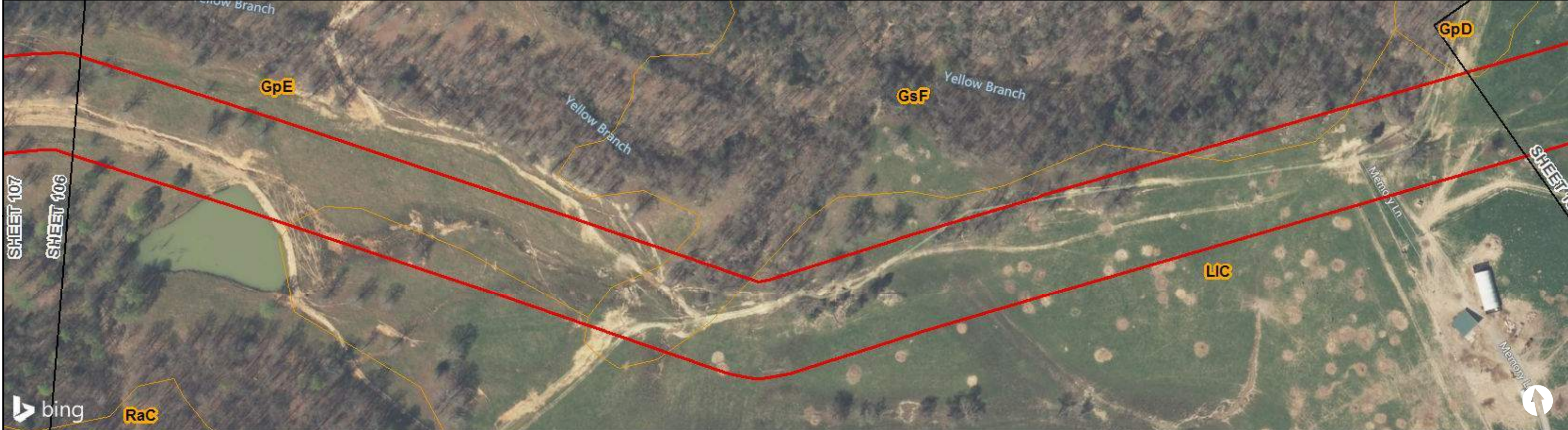


LEGEND

	Alt A Pipeline Corridor		Hydric Rating (1 - 32%)		Hydric Rating (100%)
	Soil Map Unit		Hydric Rating (66 - 99%)		

0 Feet 200





LEGEND

	Alt A Pipeline Corridor		Hydric Rating (1 - 32%)		Hydric Rating (100%)
	Soil Map Unit		Hydric Rating (66 - 99%)		

0 Feet 200



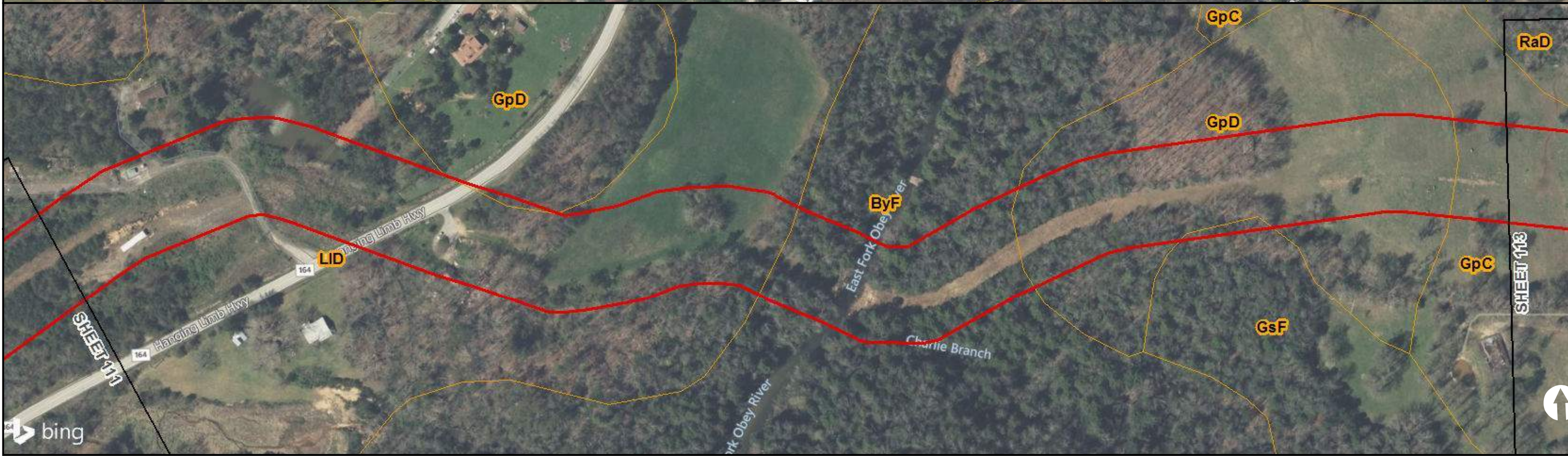
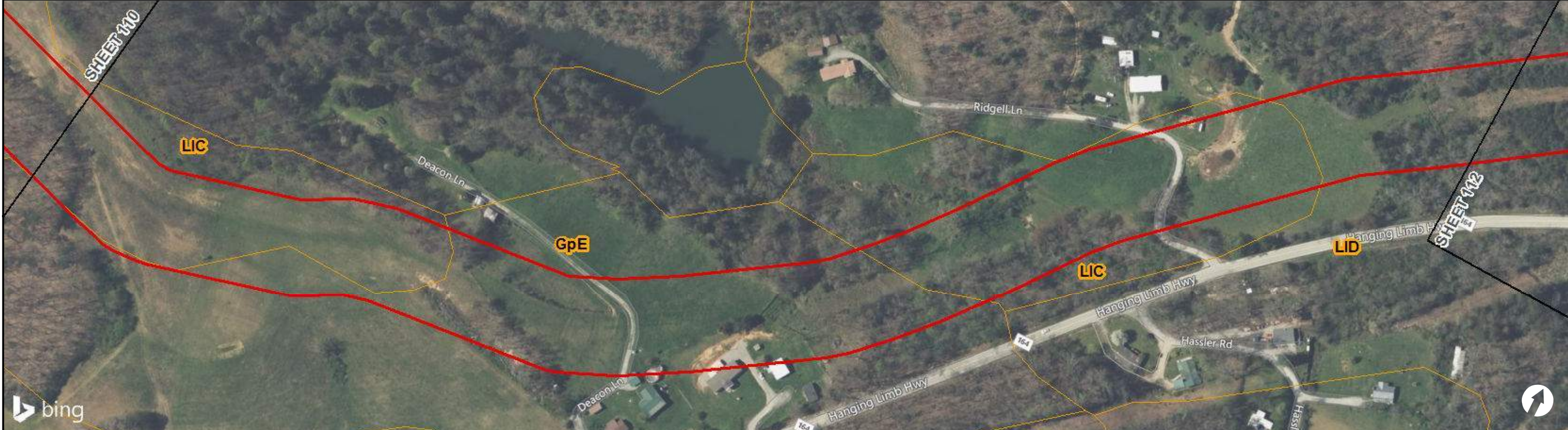


LEGEND

	Alt A Pipeline Corridor		Hydric Rating (1 - 32%)		Hydric Rating (100%)
	Soil Map Unit		Hydric Rating (66 - 99%)		

0 Feet 200





LEGEND

	Alt A Pipeline Corridor		Hydric Rating (1 - 32%)		Hydric Rating (100%)
	Soil Map Unit		Hydric Rating (66 - 99%)		

0 Feet 200





LEGEND

	Alt A Pipeline Corridor		Hydric Rating (1 - 32%)		Hydric Rating (100%)
	Soil Map Unit		Hydric Rating (66 - 99%)		



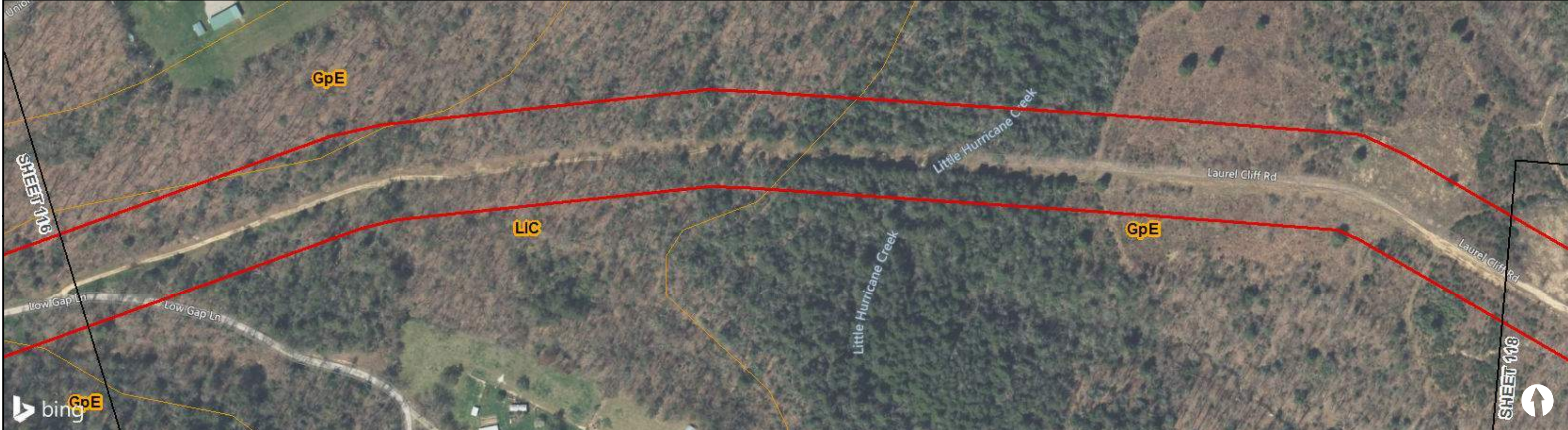


LEGEND

	Alt A Pipeline Corridor		Hydric Rating (1 - 32%)		Hydric Rating (100%)
	Soil Map Unit		Hydric Rating (66 - 99%)		

0 Feet 200





LEGEND

	Alt A Pipeline Corridor		Hydric Rating (1 - 32%)		Hydric Rating (100%)
	Soil Map Unit		Hydric Rating (66 - 99%)		

0 Feet 200





LEGEND

	Alt A Pipeline Corridor		Hydric Rating (1 - 32%)		Hydric Rating (100%)
	Soil Map Unit		Hydric Rating (66 - 99%)		

0 Feet 200





LEGEND

	Alt A Pipeline Corridor		Hydric Rating (1 - 32%)		Hydric Rating (100%)
	Soil Map Unit		Hydric Rating (66 - 99%)		

0 Feet 200







LEGEND

	Alt A Pipeline Corridor		Hydric Rating (1 - 32%)		Hydric Rating (100%)
	Soil Map Unit		Hydric Rating (66 - 99%)		

0 Feet 200







LEGEND

	Alt A Pipeline Corridor		Hydric Rating (1 - 32%)		Hydric Rating (100%)
	Soil Map Unit		Hydric Rating (66 - 99%)		

0 Feet 200







LEGEND

	Alt A Pipeline Corridor		Hydric Rating (1 - 32%)		Hydric Rating (100%)
	Soil Map Unit		Hydric Rating (66 - 99%)		



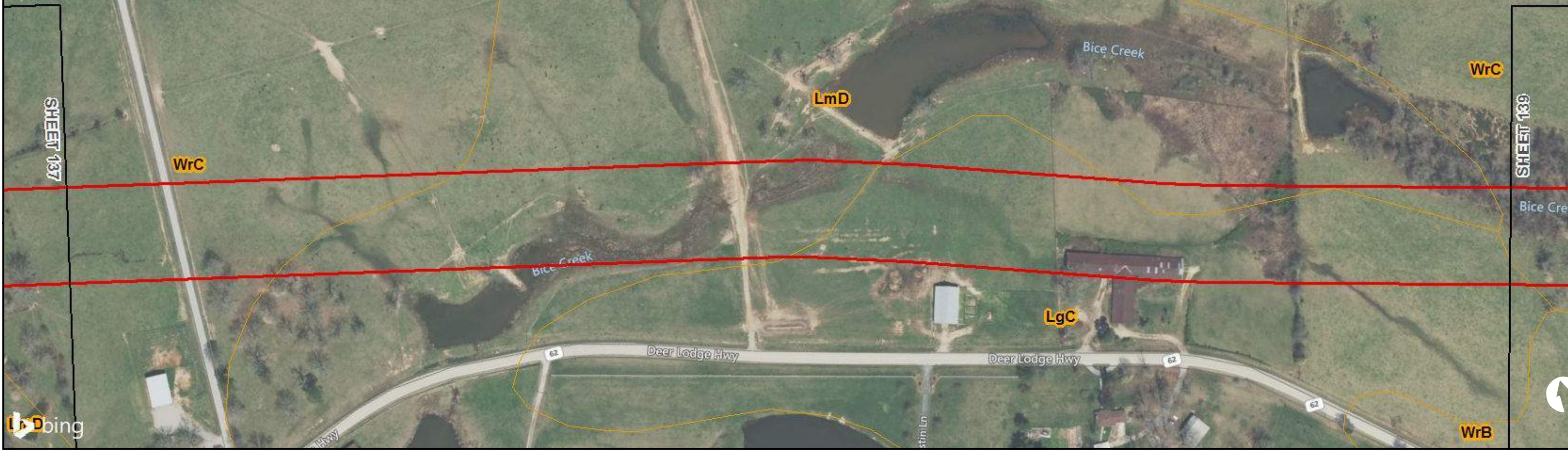


LEGEND

	Alt A Pipeline Corridor		Hydric Rating (1 - 32%)		Hydric Rating (100%)
	Soil Map Unit		Hydric Rating (66 - 99%)		

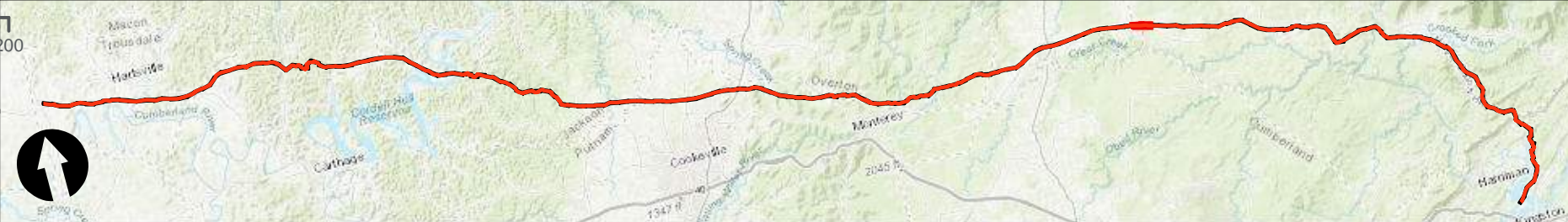
0 Feet 200





LEGEND

	Alt A Pipeline Corridor		Hydric Rating (1 - 32%)		Hydric Rating (100%)
	Soil Map Unit		Hydric Rating (66 - 99%)		





LEGEND

	Alt A Pipeline Corridor		Hydric Rating (1 - 32%)		Hydric Rating (100%)
	Soil Map Unit		Hydric Rating (66 - 99%)		

0 Feet 200





LEGEND

	Alt A Pipeline Corridor		Hydric Rating (1 - 32%)		Hydric Rating (100%)
	Soil Map Unit		Hydric Rating (66 - 99%)		

0 Feet 200





LEGEND

	Alt A Pipeline Corridor		Hydric Rating (1 - 32%)		Hydric Rating (100%)
	Soil Map Unit		Hydric Rating (66 - 99%)		

0 Feet 200





LEGEND

	Alt A Pipeline Corridor		Hydric Rating (1 - 32%)		Hydric Rating (100%)
	Soil Map Unit		Hydric Rating (66 - 99%)		

0 Feet 200





LEGEND

	Alt A Pipeline Corridor		Hydric Rating (1 - 32%)		Hydric Rating (100%)
	Soil Map Unit		Hydric Rating (66 - 99%)		





LEGEND




	Alt A Pipeline Corridor		Hydric Rating (1 - 32%)		Hydric Rating (100%)
	Soil Map Unit		Hydric Rating (66 - 99%)		

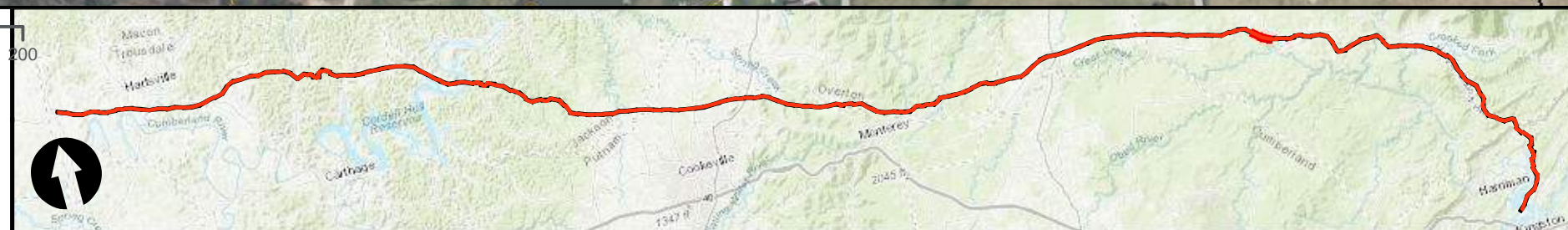
0 Feet 200

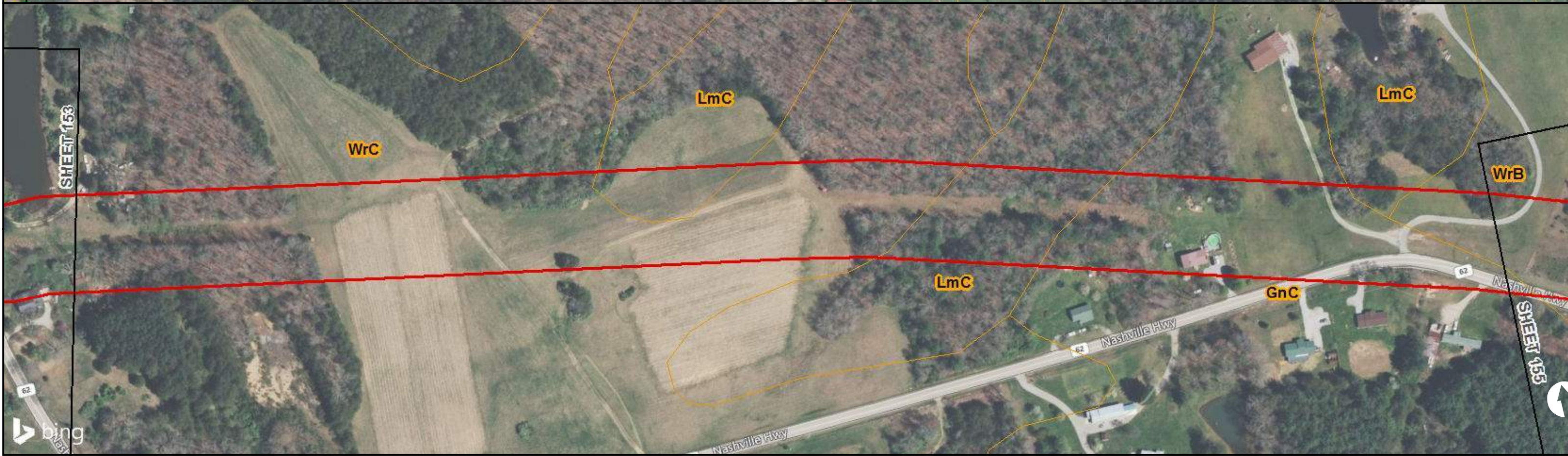




LEGEND

	Alt A Pipeline Corridor		Hydric Rating (1 - 32%)		Hydric Rating (100%)
	Soil Map Unit		Hydric Rating (66 - 99%)		





LEGEND

	Alt A Pipeline Corridor		Hydric Rating (1 - 32%)		Hydric Rating (100%)
	Soil Map Unit		Hydric Rating (66 - 99%)		

0 Feet 200





LEGEND

	Alt A Pipeline Corridor		Hydric Rating (1 - 32%)		Hydric Rating (100%)
	Soil Map Unit		Hydric Rating (66 - 99%)		

0 Feet 200



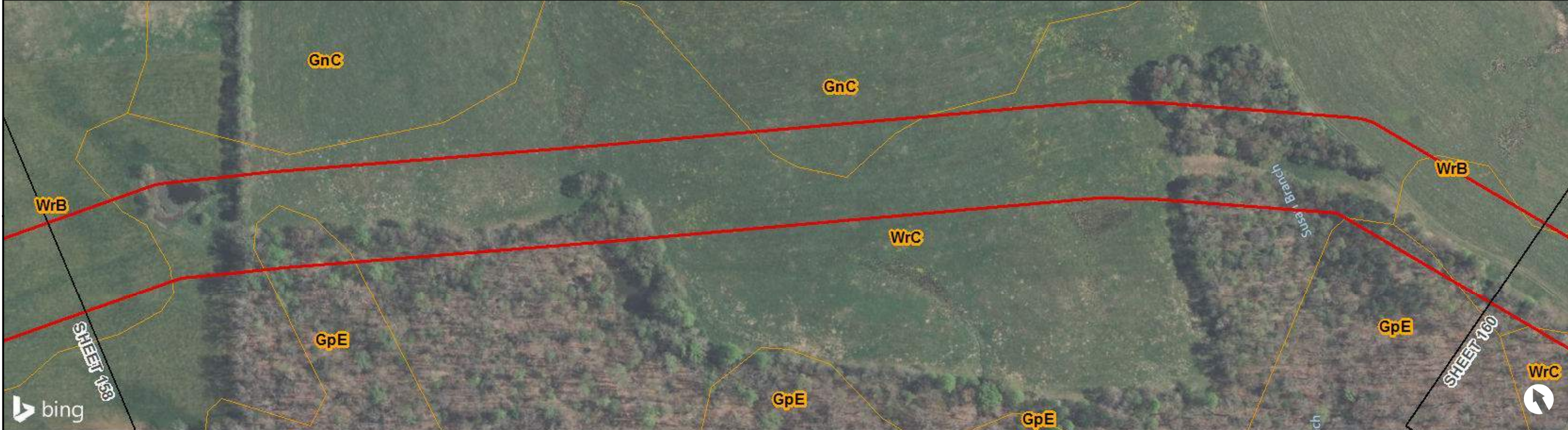


LEGEND

	Alt A Pipeline Corridor		Hydric Rating (1 - 32%)		Hydric Rating (100%)
	Soil Map Unit		Hydric Rating (66 - 99%)		

0 Feet 200





LEGEND

	Alt A Pipeline Corridor		Hydric Rating (1 - 32%)		Hydric Rating (100%)
	Soil Map Unit		Hydric Rating (66 - 99%)		

0 Feet 200





LEGEND

	Alt A Pipeline Corridor		Hydric Rating (1 - 32%)		Hydric Rating (100%)
	Soil Map Unit		Hydric Rating (66 - 99%)		

0 Feet 200







LEGEND

	Alt A Pipeline Corridor		Hydric Rating (1 - 32%)		Hydric Rating (100%)
	Soil Map Unit		Hydric Rating (66 - 99%)		

0 Feet 200





LEGEND

	Alt A Pipeline Corridor		Hydric Rating (1 - 32%)		Hydric Rating (100%)
	Soil Map Unit		Hydric Rating (66 - 99%)		

0 Feet 200





LEGEND

	Alt A Pipeline Corridor		Hydric Rating (1 - 32%)		Hydric Rating (100%)
	Soil Map Unit		Hydric Rating (66 - 99%)		





LEGEND

	Alt A Pipeline Corridor		Hydric Rating (1 - 32%)		Hydric Rating (100%)
	Soil Map Unit		Hydric Rating (66 - 99%)		

0 Feet 200



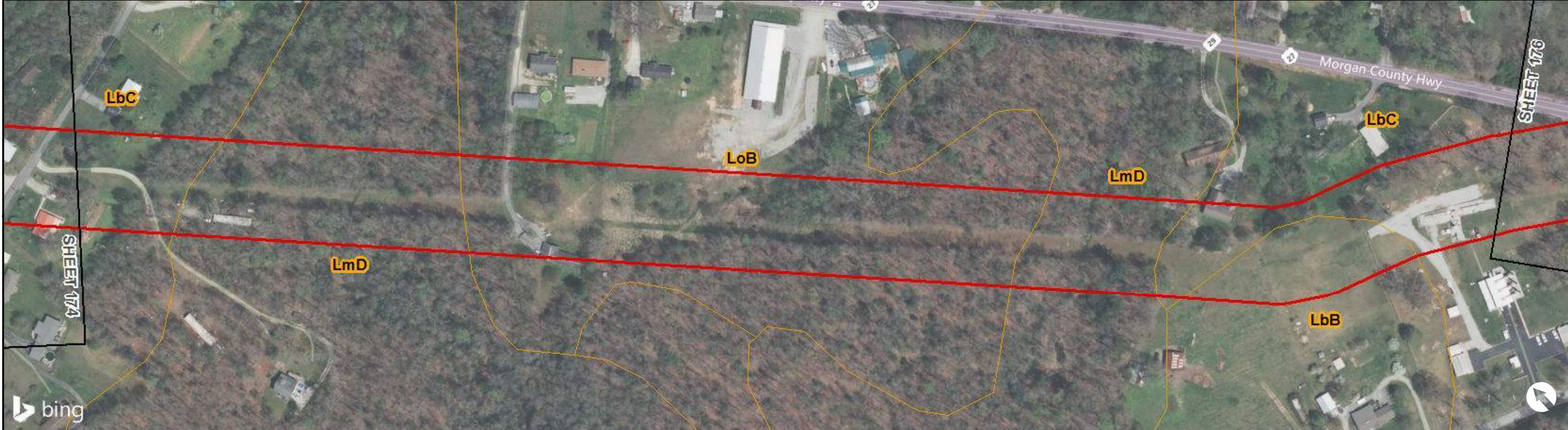


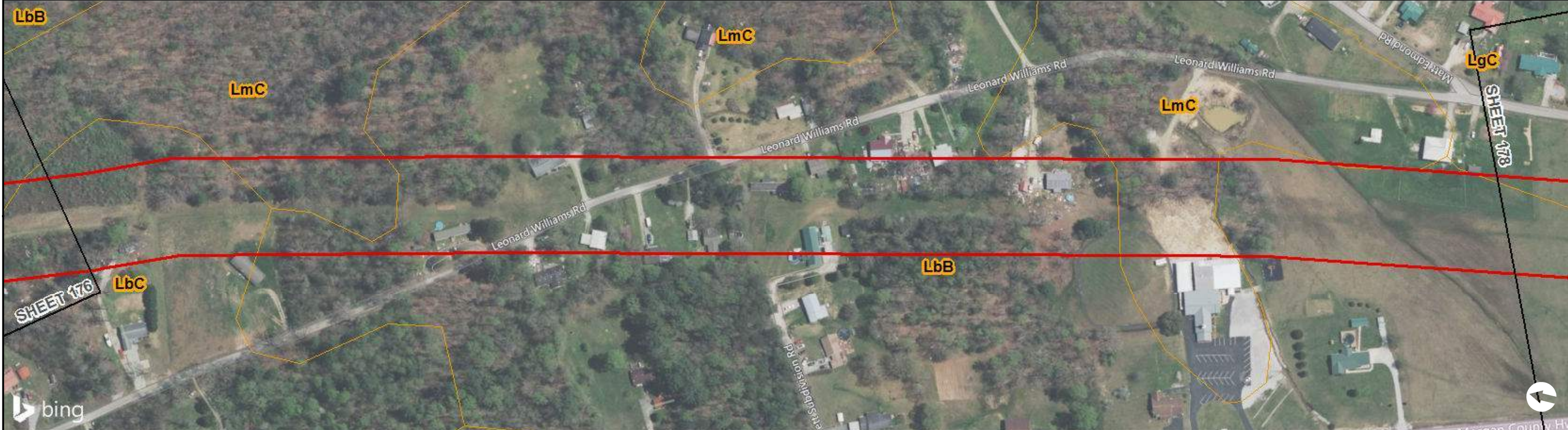
LEGEND

	Alt A Pipeline Corridor		Hydric Rating (1 - 32%)		Hydric Rating (100%)
	Soil Map Unit		Hydric Rating (66 - 99%)		

0 Feet 200







LEGEND

	Alt A Pipeline Corridor		Hydric Rating (1 - 32%)		Hydric Rating (100%)
	Soil Map Unit		Hydric Rating (66 - 99%)		





LEGEND

	Alt A Pipeline Corridor		Hydric Rating (1 - 32%)		Hydric Rating (100%)
	Soil Map Unit		Hydric Rating (66 - 99%)		

0 Feet 200





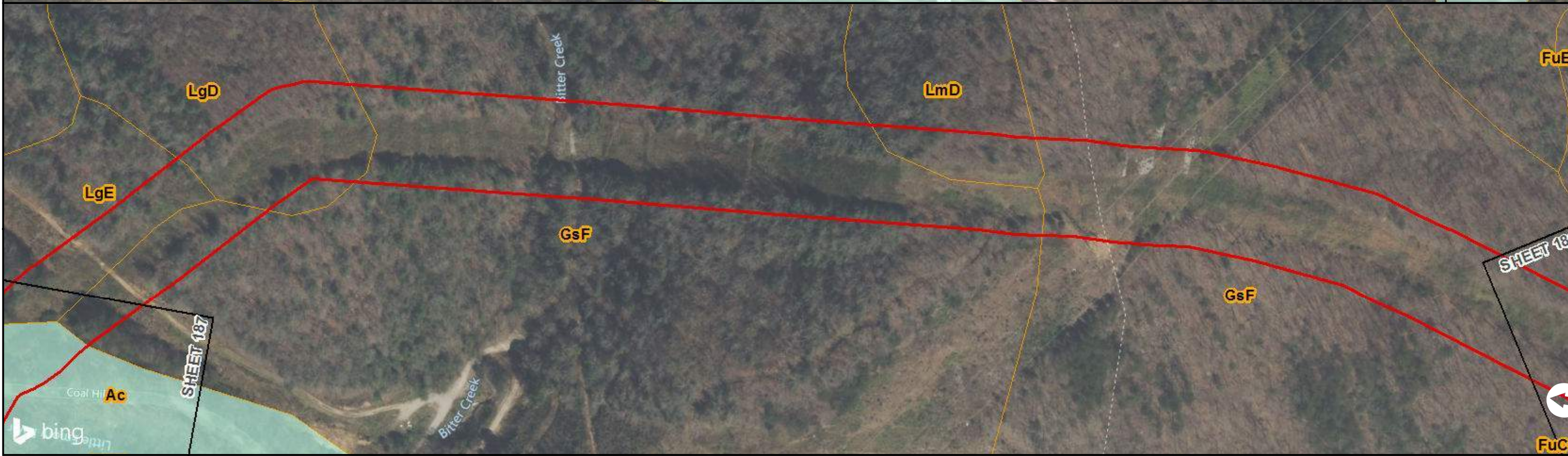


LEGEND

	Alt A Pipeline Corridor		Hydric Rating (1 - 32%)		Hydric Rating (100%)
	Soil Map Unit		Hydric Rating (66 - 99%)		

0 Feet 200





LEGEND

	Alt A Pipeline Corridor		Hydric Rating (1 - 32%)		Hydric Rating (100%)
	Soil Map Unit		Hydric Rating (66 - 99%)		

0 Feet 200





LEGEND




	Alt A Pipeline Corridor		Hydric Rating (1 - 32%)		Hydric Rating (100%)
	Soil Map Unit		Hydric Rating (66 - 99%)		

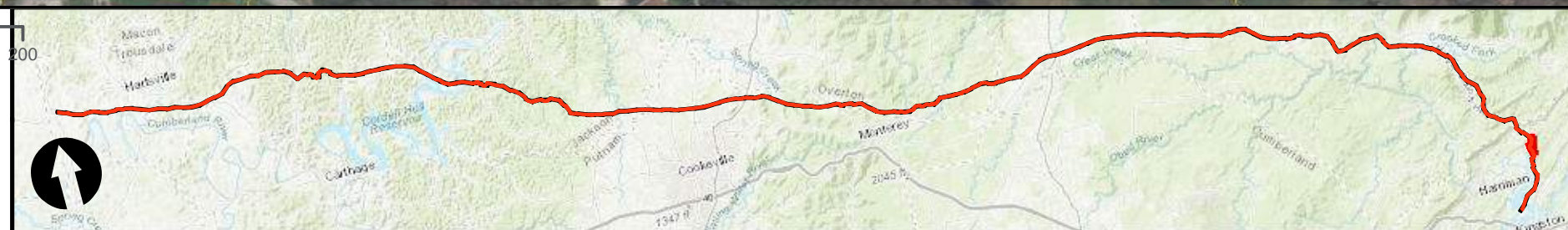
0 Feet 200





LEGEND

	Alt A Pipeline Corridor		Hydric Rating (1 - 32%)		Hydric Rating (100%)
	Soil Map Unit		Hydric Rating (66 - 99%)		



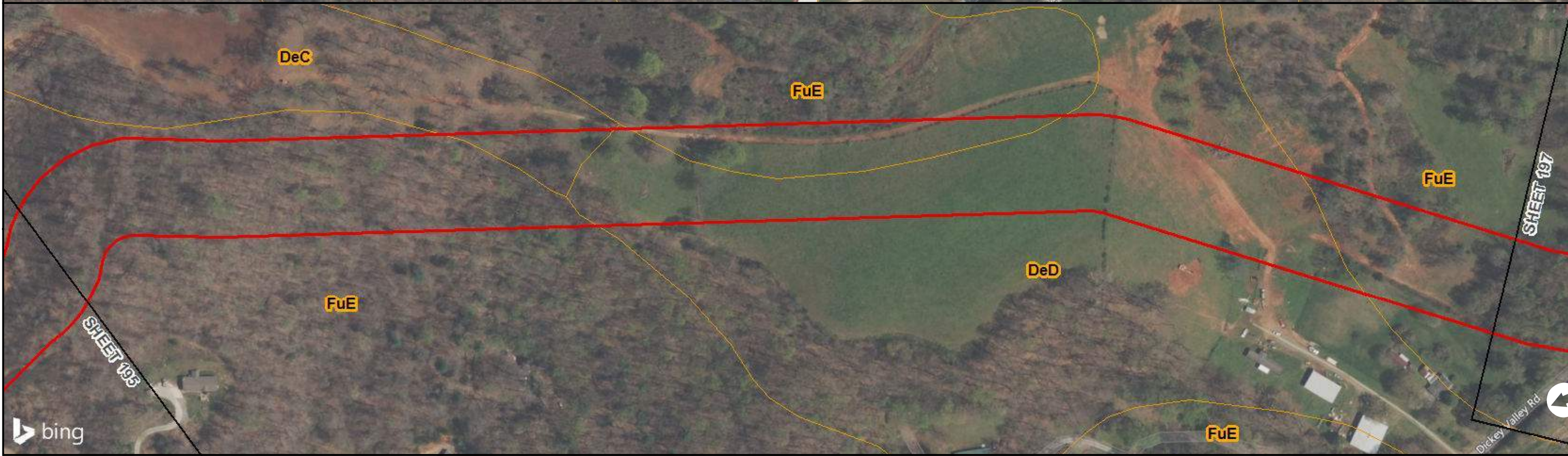


LEGEND

	Alt A Pipeline Corridor		Hydric Rating (1 - 32%)		Hydric Rating (100%)
	Soil Map Unit		Hydric Rating (66 - 99%)		

0 Feet 200





LEGEND

	Alt A Pipeline Corridor		Hydric Rating (1 - 32%)		Hydric Rating (100%)
	Soil Map Unit		Hydric Rating (66 - 99%)		

0 Feet 200





LEGEND

	Alt A Pipeline Corridor		Hydric Rating (1 - 32%)		Hydric Rating (100%)
	Soil Map Unit		Hydric Rating (66 - 99%)		

0 Feet 200





LEGEND






	Alt A Pipeline Corridor		Hydric Rating (1 - 32%)		Hydric Rating (100%)
	Soil Map Unit		Hydric Rating (66 - 99%)		



Appendix H.2 – Prime Farmland on the ETNG Pipeline

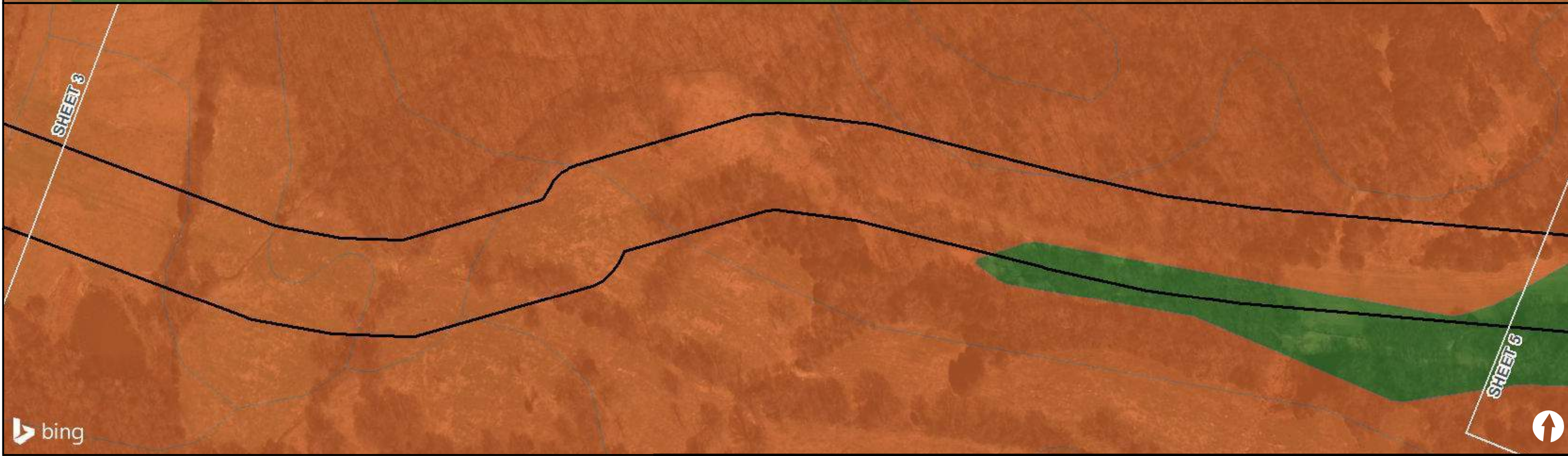


LEGEND






	Alt A Pipeline Corridor		Prime farmland if drained
Farmland Classification			Farmland of local importance
	All areas are prime farmland		Not prime farmland

0 Feet 200





LEGEND

	Alt A Pipeline Corridor		Prime farmland if drained
Farmland Classification			
	All areas are prime farmland		Farmland of local importance
	Not prime farmland		






0 Feet 200

DATA SOURCE: USDA NRCS Soils Survey: Trousdale, Smith, Jackson, Putnam, Overton, Fentress, Morgan, and Roane Counties, TN



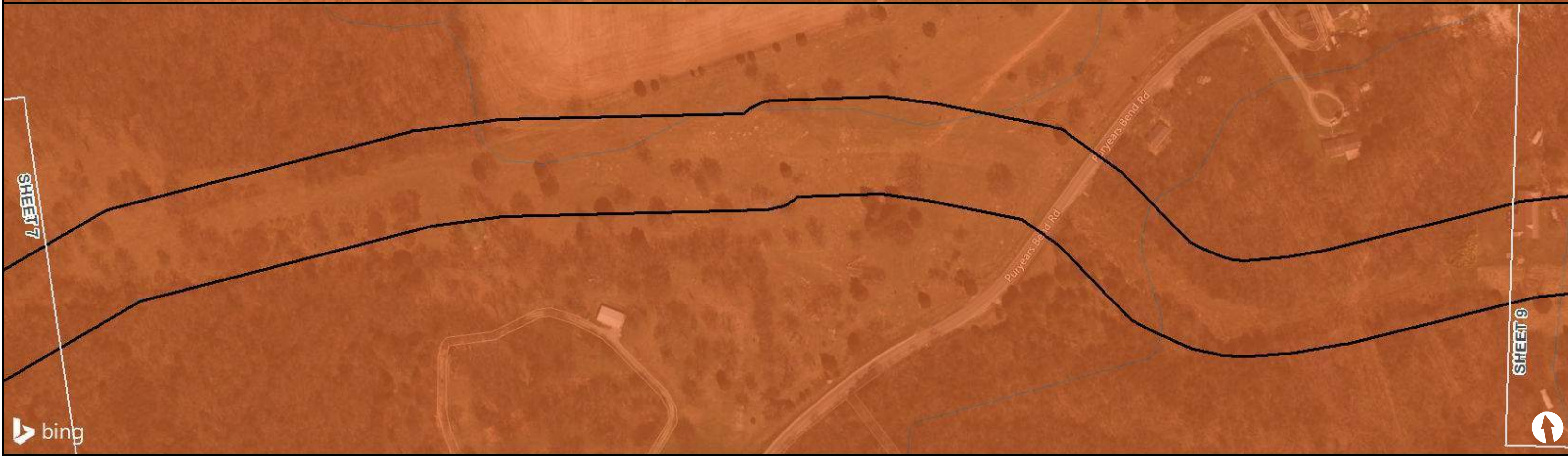


LEGEND






	Alt A Pipeline Corridor		Prime farmland if drained
Farmland Classification			Farmland of local importance
	All areas are prime farmland		Not prime farmland

0 Feet 200





LEGEND






	Alt A Pipeline Corridor		Prime farmland if drained
Farmland Classification			Farmland of local importance
	All areas are prime farmland		Not prime farmland

0 Feet 200





LEGEND






	Alt A Pipeline Corridor		Prime farmland if drained
Farmland Classification			Farmland of local importance
	All areas are prime farmland		Not prime farmland

0 Feet 200



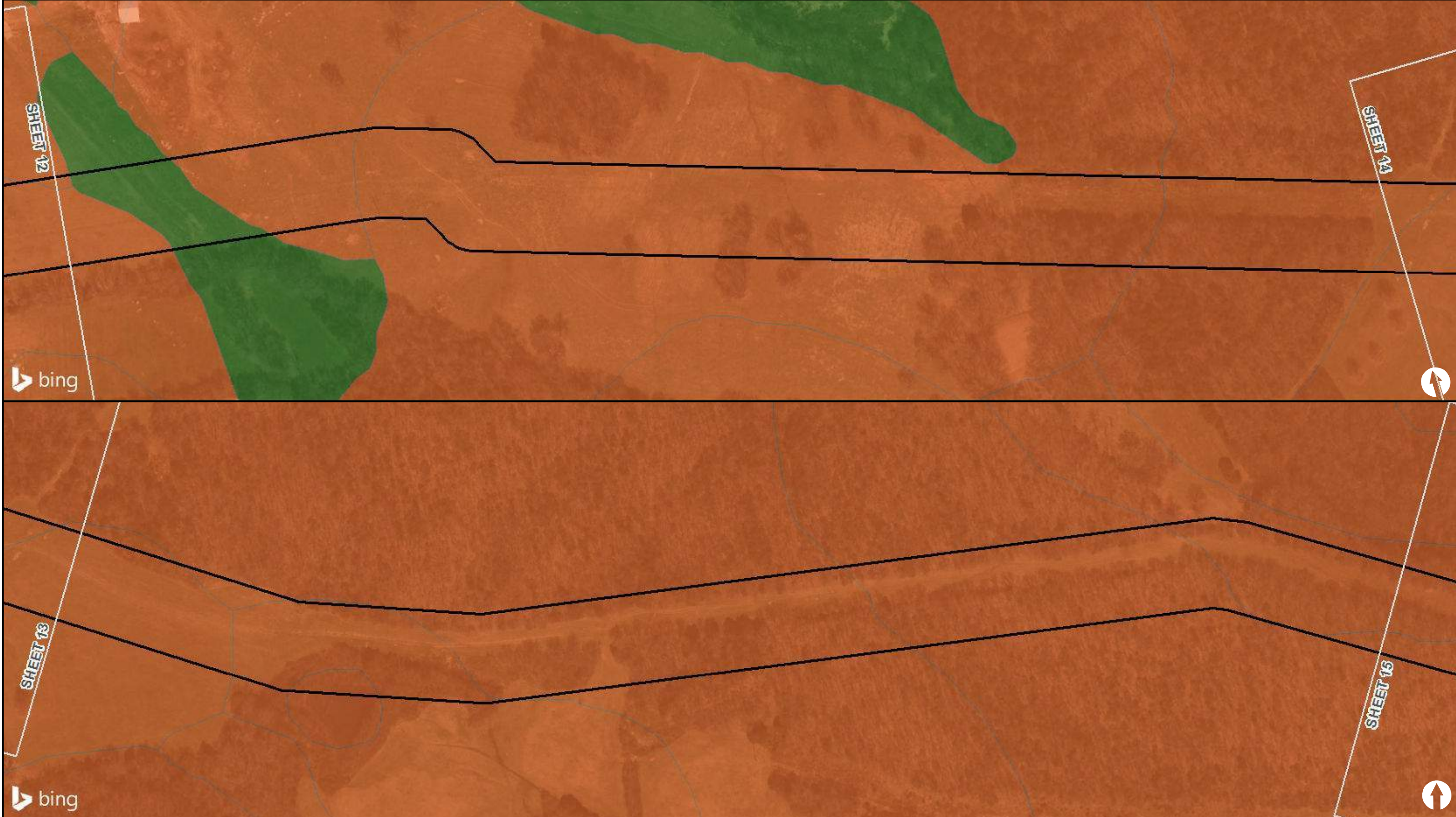


LEGEND

	Alt A Pipeline Corridor		Prime farmland if drained
Farmland Classification			Farmland of local importance
	All areas are prime farmland		Not prime farmland

0 Feet 200

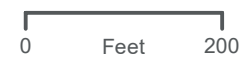




LEGEND

	Alt A Pipeline Corridor		Prime farmland if drained
Farmland Classification			Farmland of local importance
	All areas are prime farmland		Not prime farmland

DATA SOURCE: USDA NRCS Soils Survey: Trousdale, Smith, Jackson, Putnam, Overton, Fentress, Morgan, and Roane Counties, TN




SHEET 12






SHEET 14

SHEET 13

SHEET 15



LEGEND






	Alt A Pipeline Corridor		Prime farmland if drained
Farmland Classification			
	All areas are prime farmland		Farmland of local importance
	Not prime farmland		

0 Feet 200



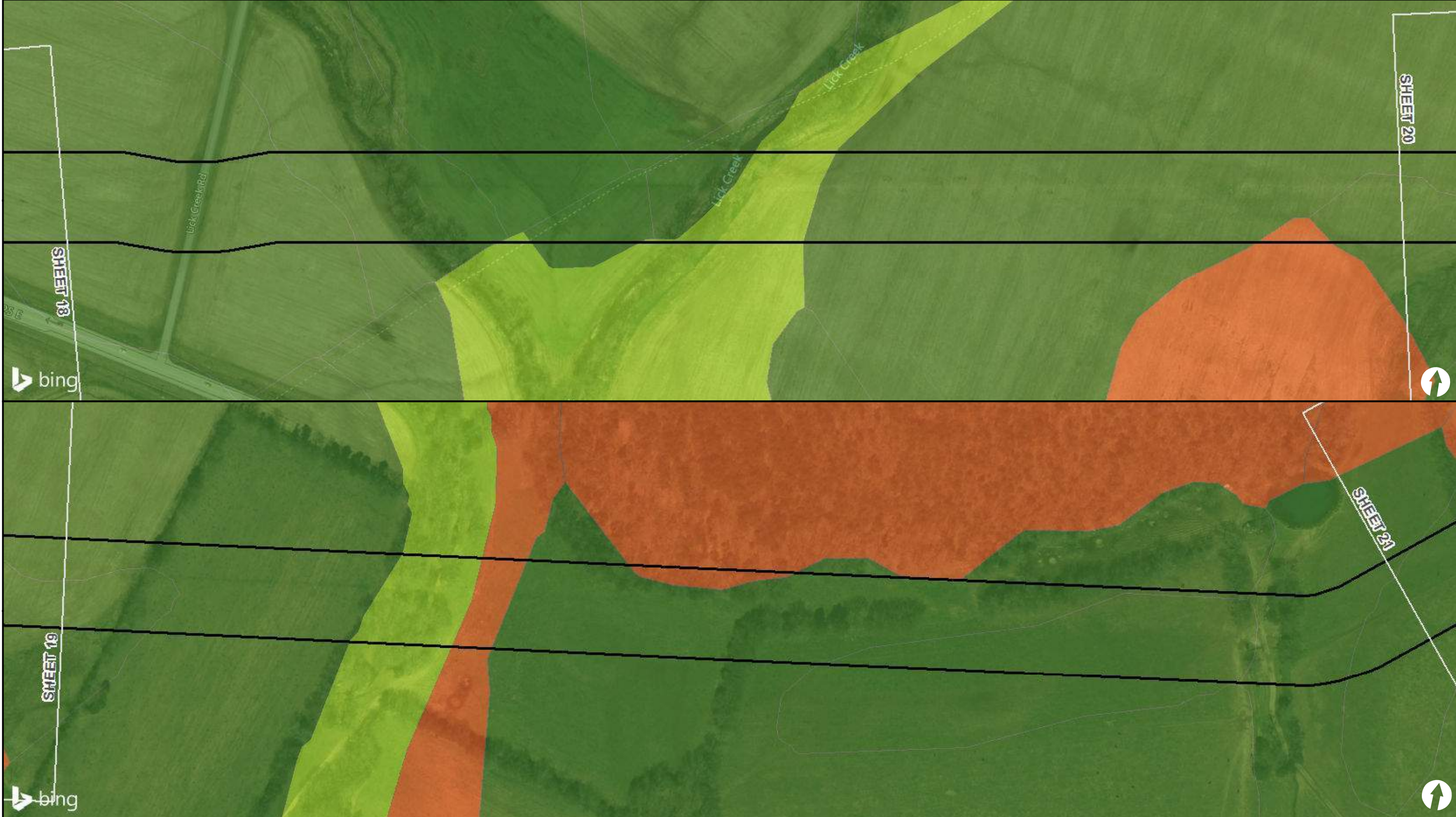


LEGEND






	Alt A Pipeline Corridor		Prime farmland if drained
Farmland Classification			Farmland of local importance
	All areas are prime farmland		Not prime farmland

0 Feet 200





LEGEND

	Alt A Pipeline Corridor		Prime farmland if drained
Farmland Classification			Farmland of local importance
	All areas are prime farmland		Not prime farmland

0 Feet 200





LEGEND






	Alt A Pipeline Corridor		Prime farmland if drained
Farmland Classification			Farmland of local importance
	All areas are prime farmland		Not prime farmland

DATA SOURCE: USDA NRCS Soils Survey: Trousdale, Smith, Jackson, Putnam, Overton, Fentress, Morgan, and Roane Counties, TN





LEGEND

	Alt A Pipeline Corridor		Prime farmland if drained
Farmland Classification			Farmland of local importance
	All areas are prime farmland		Not prime farmland

DATA SOURCE: USDA NRCS Soils Survey: Trousdale, Smith, Jackson, Putnam, Overton, Fentress, Morgan, and Roane Counties, TN

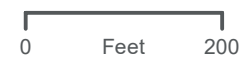




LEGEND






	Alt A Pipeline Corridor		Prime farmland if drained
Farmland Classification			Farmland of local importance
	All areas are prime farmland		Not prime farmland

DATA SOURCE: USDA NRCS Soils Survey: Trousdale, Smith, Jackson, Putnam, Overton, Fentress, Morgan, and Roane Counties, TN



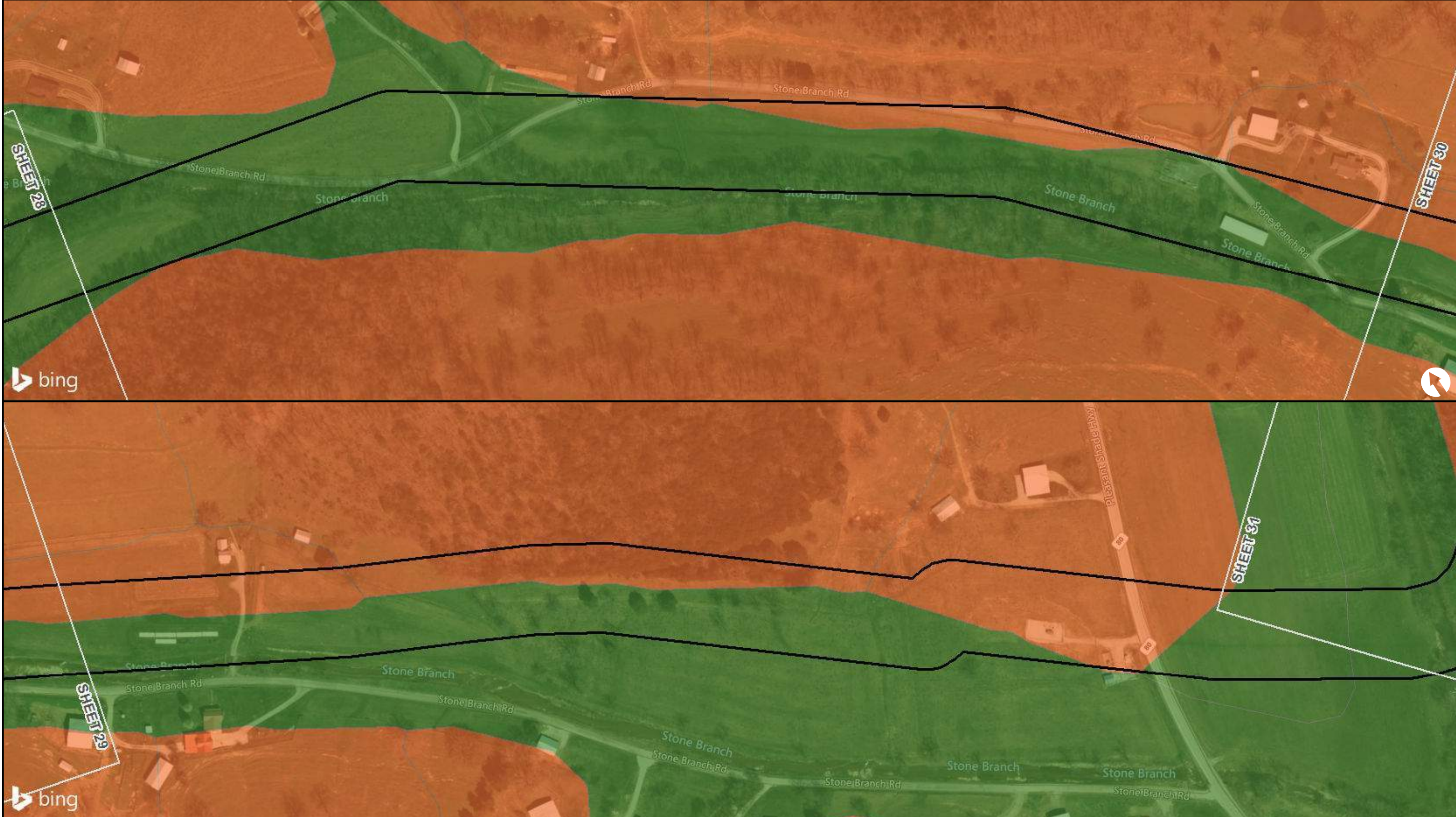


LEGEND






	Alt A Pipeline Corridor		Prime farmland if drained
Farmland Classification			Farmland of local importance
	All areas are prime farmland		Not prime farmland

0 Feet 200



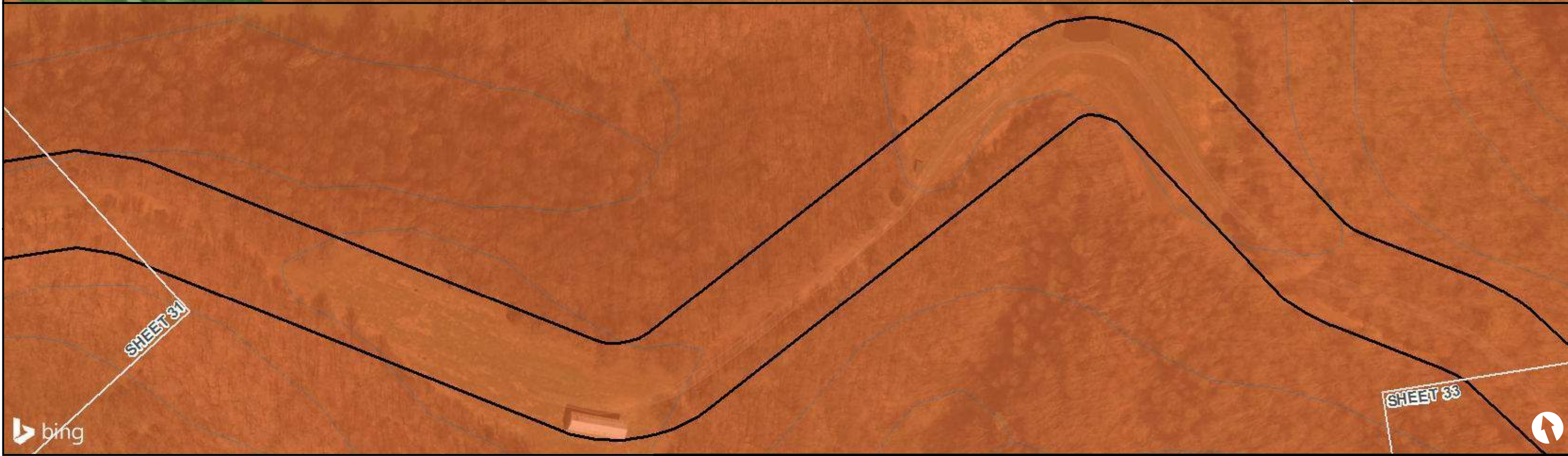



LEGEND

	Alt A Pipeline Corridor		Prime farmland if drained
Farmland Classification			Farmland of local importance
	All areas are prime farmland		Not prime farmland

0 Feet 200

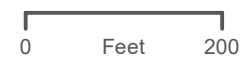


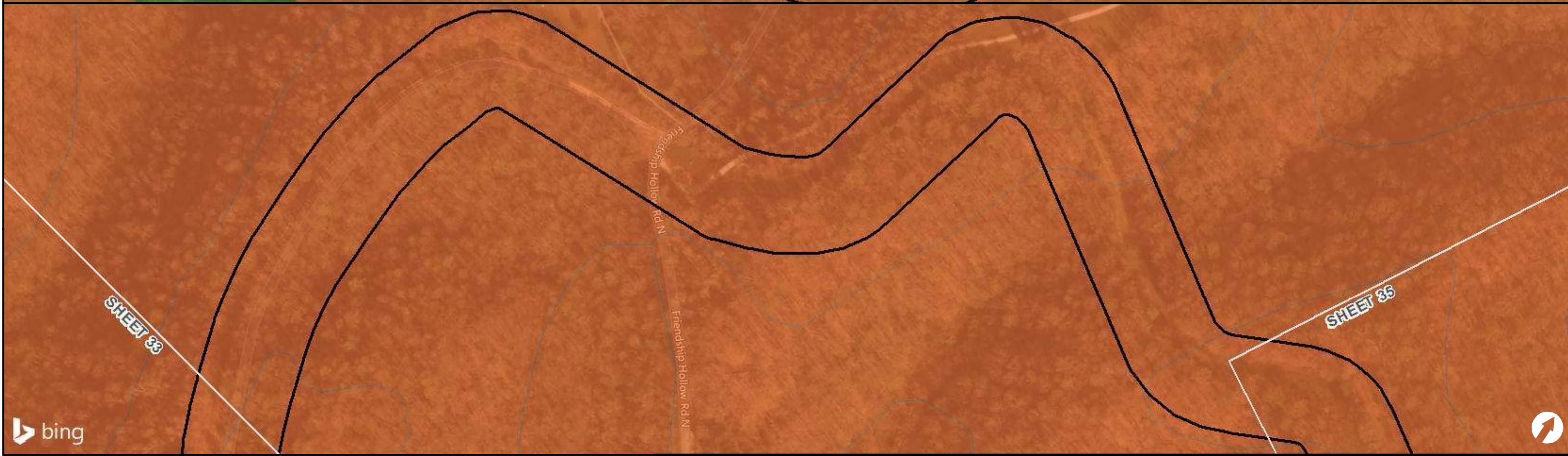


LEGEND






	Alt A Pipeline Corridor		Prime farmland if drained
Farmland Classification			Farmland of local importance
	All areas are prime farmland		Not prime farmland

DATA SOURCE: USDA NRCS Soils Survey: Trousdale, Smith, Jackson, Putnam, Overton, Fentress, Morgan, and Roane Counties, TN



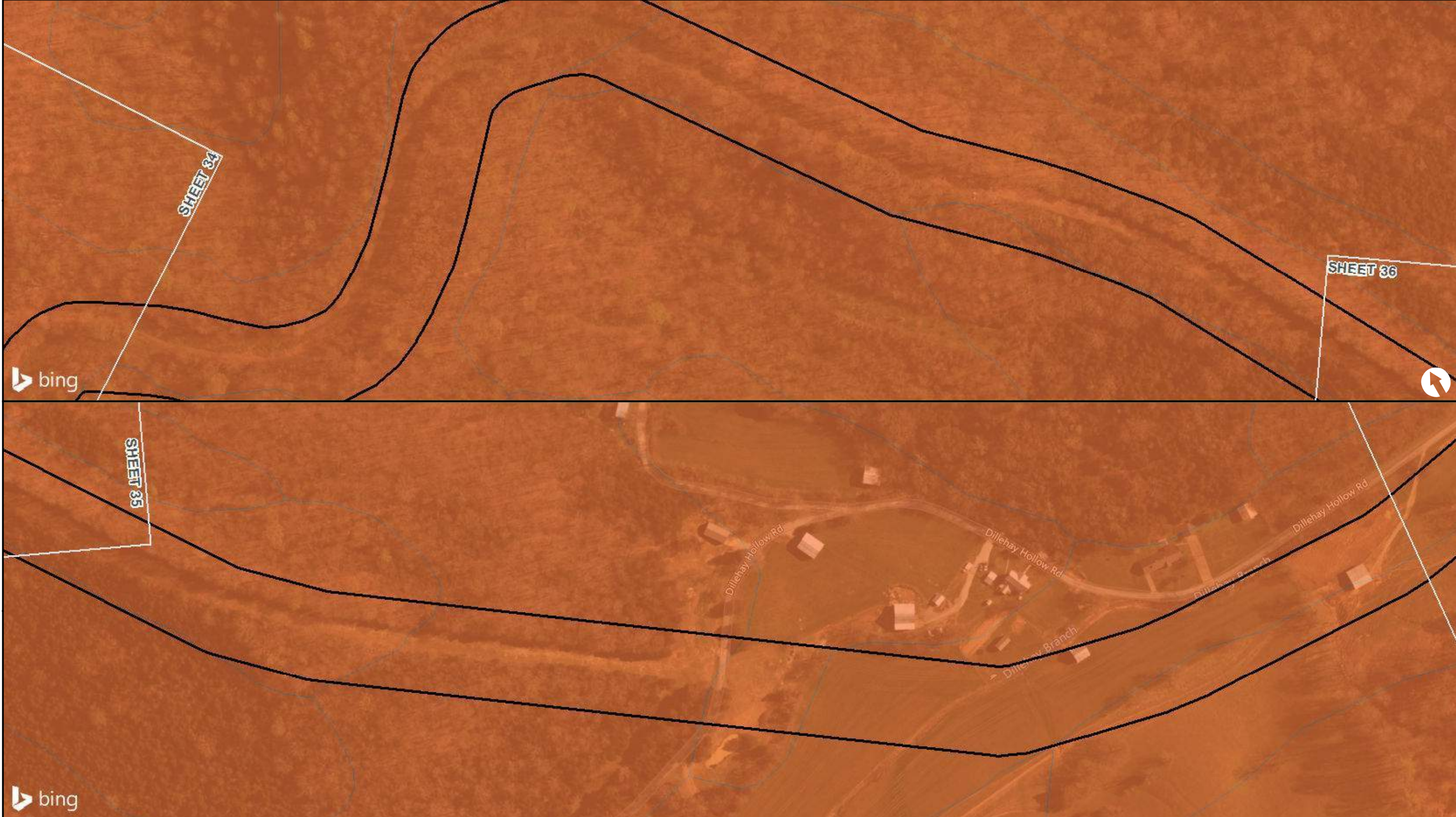


LEGEND

	Alt A Pipeline Corridor		Prime farmland if drained
Farmland Classification			Farmland of local importance
	All areas are prime farmland		Not prime farmland

0 Feet 200

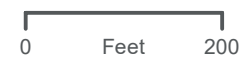




LEGEND

	Alt A Pipeline Corridor		Prime farmland if drained
Farmland Classification			Farmland of local importance
	All areas are prime farmland		Not prime farmland

DATA SOURCE: USDA NRCS Soils Survey: Trousdale, Smith, Jackson, Putnam, Overton, Fentress, Morgan, and Roane Counties, TN

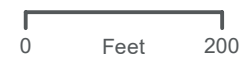




LEGEND






	Alt A Pipeline Corridor		Prime farmland if drained
Farmland Classification			
	All areas are prime farmland		Farmland of local importance
	Not prime farmland		

DATA SOURCE: USDA NRCS Soils Survey: Trousdale, Smith, Jackson, Putnam, Overton, Fentress, Morgan, and Roane Counties, TN



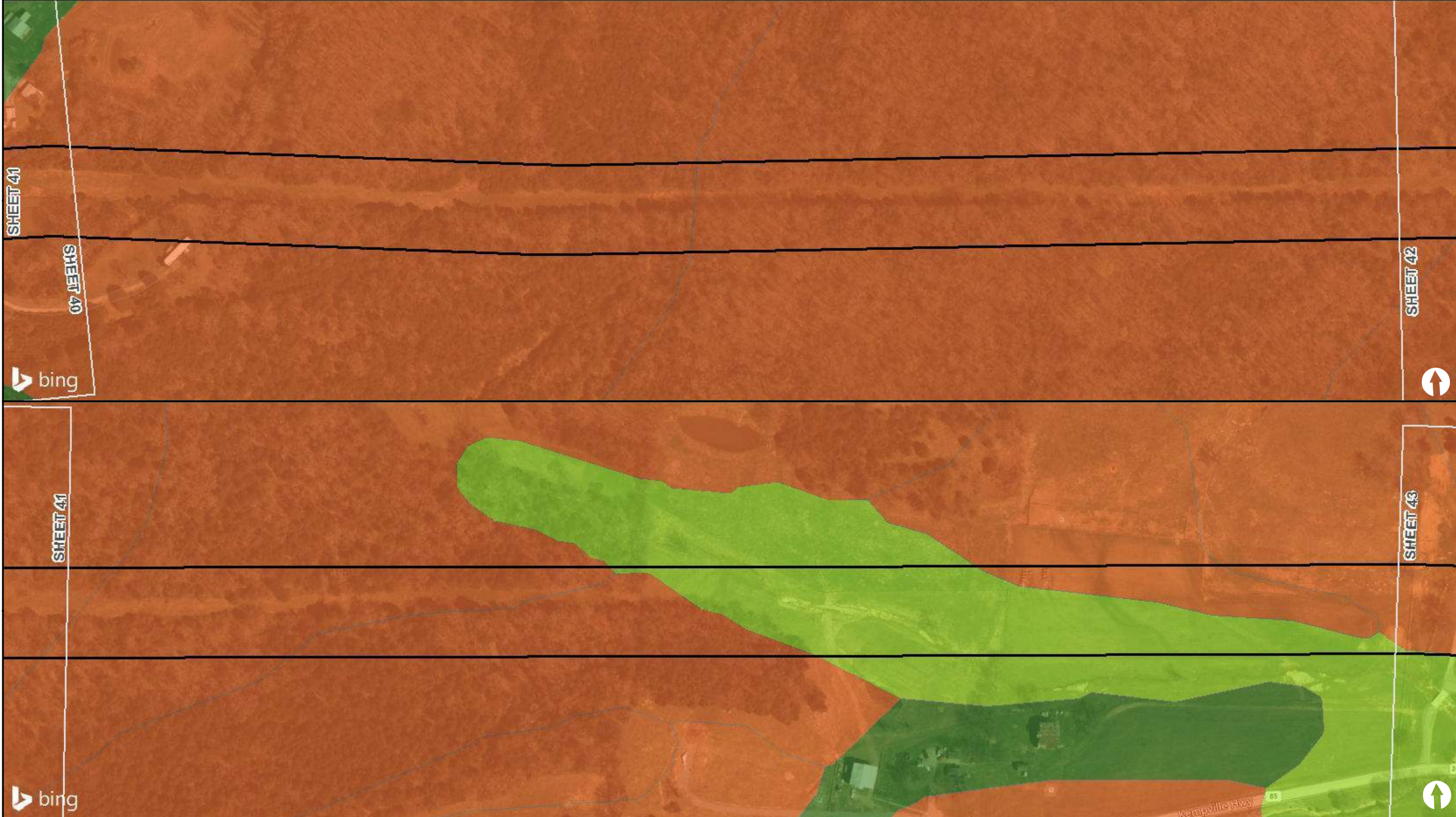


LEGEND






	Alt A Pipeline Corridor		Prime farmland if drained
Farmland Classification			Farmland of local importance
	All areas are prime farmland		Not prime farmland

0 Feet 200



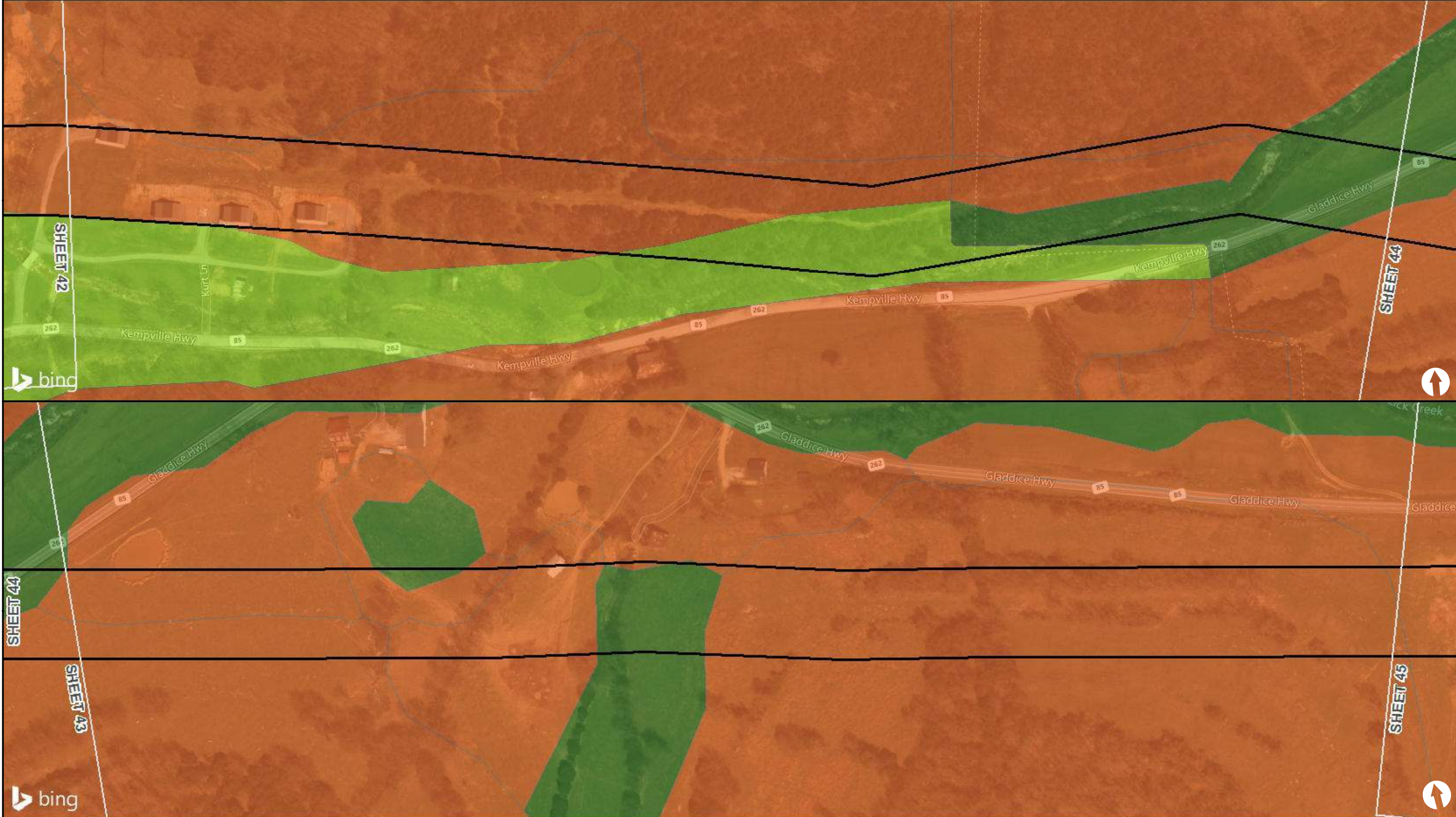


LEGEND

	Alt A Pipeline Corridor		Prime farmland if drained
Farmland Classification			Farmland of local importance
	All areas are prime farmland		Not prime farmland

DATA SOURCE: USDA NRCS Soils Survey: Trousdale, Smith, Jackson, Putnam, Overton, Fentress, Morgan, and Roane Counties, TN





LEGEND

	Alt A Pipeline Corridor		Prime farmland if drained
Farmland Classification			Farmland of local importance
	All areas are prime farmland		Not prime farmland

DATA SOURCE: USDA NRCS Soils Survey: Trousdale, Smith, Jackson, Putnam, Overton, Fentress, Morgan, and Roane Counties, TN




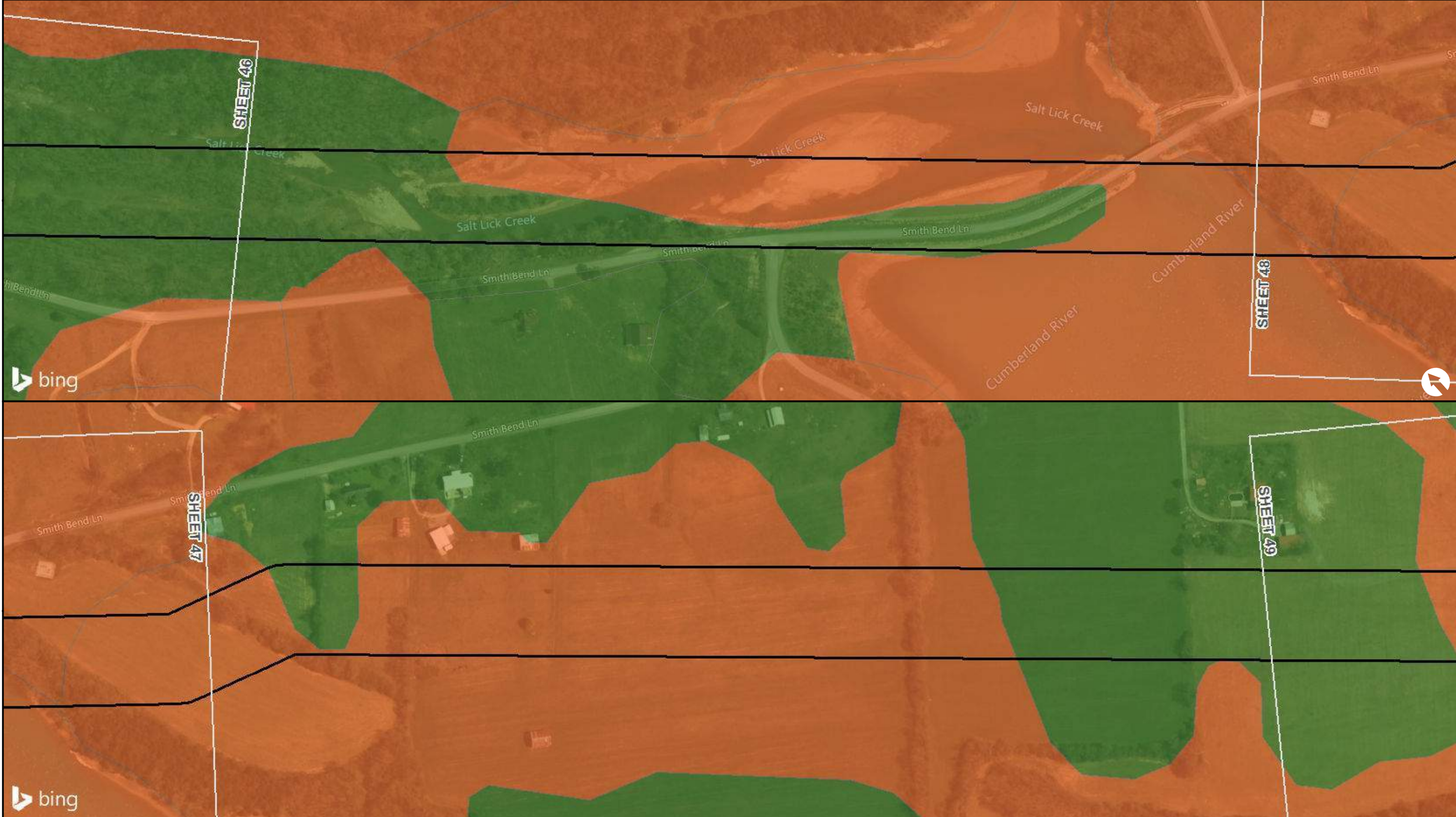


LEGEND

	Alt A Pipeline Corridor		Prime farmland if drained
Farmland Classification			Farmland of local importance
	All areas are prime farmland		Not prime farmland

DATA SOURCE: USDA NRCS Soils Survey: Trousdale, Smith, Jackson, Putnam, Overton, Fentress, Morgan, and Roane Counties, TN



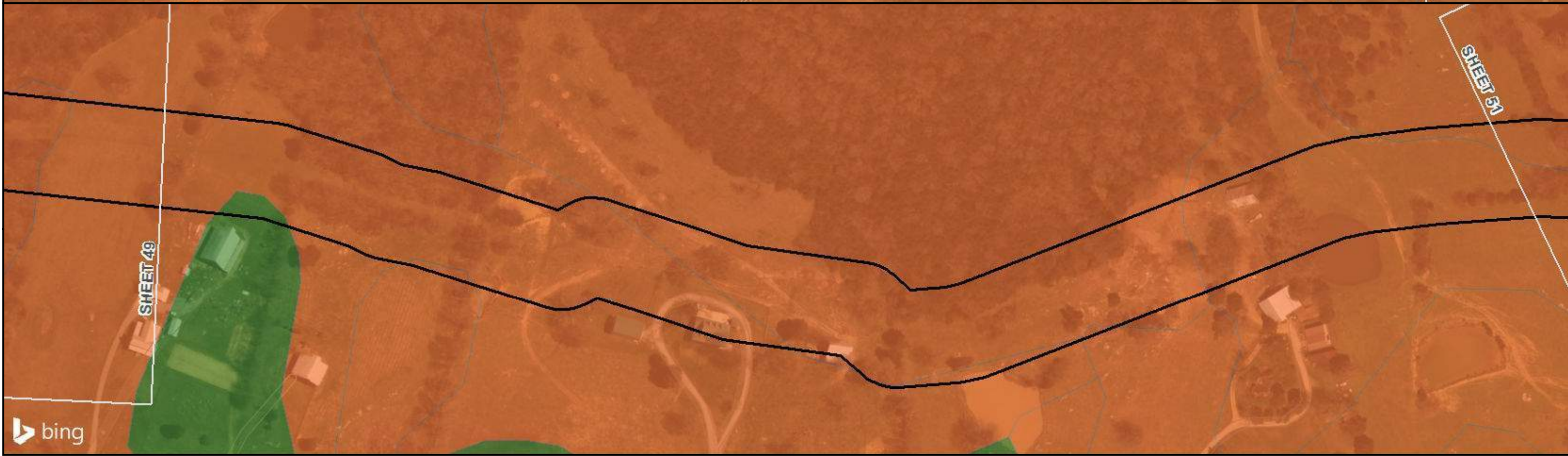


LEGEND

	Alt A Pipeline Corridor		Prime farmland if drained
Farmland Classification			Farmland of local importance
	All areas are prime farmland		Not prime farmland

DATA SOURCE: USDA NRCS Soils Survey: Trousdale, Smith, Jackson, Putnam, Overton, Fentress, Morgan, and Roane Counties, TN





LEGEND






	Alt A Pipeline Corridor		Prime farmland if drained
Farmland Classification			Farmland of local importance
	All areas are prime farmland		Not prime farmland

DATA SOURCE: USDA NRCS Soils Survey: Trousdale, Smith, Jackson, Putnam, Overton, Fentress, Morgan, and Roane Counties, TN

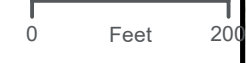




LEGEND

	Alt A Pipeline Corridor		Prime farmland if drained
Farmland Classification			
	All areas are prime farmland		Farmland of local importance
	Not prime farmland		

DATA SOURCE: USDA NRCS Soils Survey: Trousdale, Smith, Jackson, Putnam, Overton, Fentress, Morgan, and Roane Counties, TN

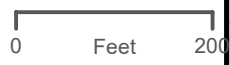






LEGEND

	Alt A Pipeline Corridor		Prime farmland if drained
Farmland Classification			Farmland of local importance
	All areas are prime farmland		Not prime farmland

DATA SOURCE: USDA NRCS Soils Survey: Trousdale, Smith, Jackson, Putnam, Overton, Fentress, Morgan, and Roane Counties, TN



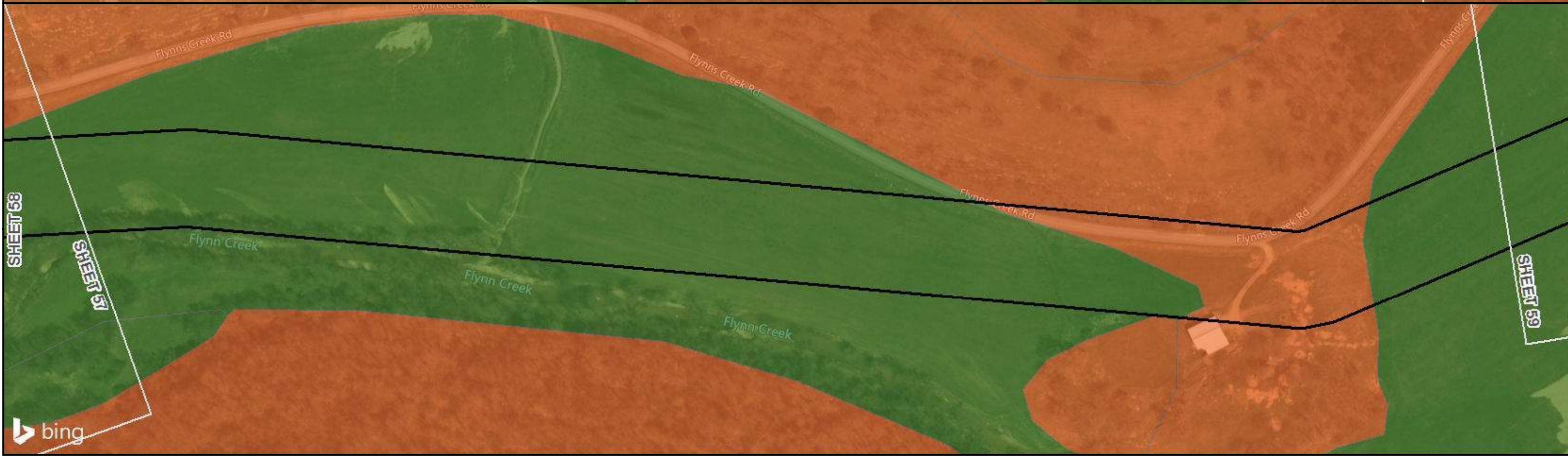


LEGEND

	Alt A Pipeline Corridor		Prime farmland if drained
Farmland Classification			
	All areas are prime farmland		Farmland of local importance
	Not prime farmland		

DATA SOURCE: USDA NRCS Soils Survey: Trousdale, Smith, Jackson, Putnam, Overton, Fentress, Morgan, and Roane Counties, TN

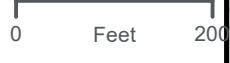




LEGEND

-  Alt A Pipeline Corridor
-  Prime farmland if drained
- Farmland Classification**
-  All areas are prime farmland
-  Farmland of local importance
-  Not prime farmland

DATA SOURCE: USDA NRCS Soils Survey: Trousdale, Smith, Jackson, Putnam, Overton, Fentress, Morgan, and Roane Counties, TN







LEGEND

-  Alt A Pipeline Corridor
-  Prime farmland if drained
- Farmland Classification**
-  Farmland of local importance
-  All areas are prime farmland
-  Not prime farmland

DATA SOURCE: USDA NRCS Soils Survey: Trousdale, Smith, Jackson, Putnam, Overton, Fentress, Morgan, and Roane Counties, TN





LEGEND

- Alt A Pipeline Corridor
- Prime farmland if drained
- Farmland Classification**
- Farmland of local importance
- All areas are prime farmland
- Not prime farmland

DATA SOURCE: USDA NRCS Soils Survey: Trousdale, Smith, Jackson, Putnam, Overton, Fentress, Morgan, and Roane Counties, TN

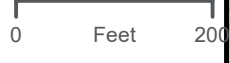





LEGEND

	Alt A Pipeline Corridor		Prime farmland if drained
Farmland Classification			
	All areas are prime farmland		Farmland of local importance
	Not prime farmland		

DATA SOURCE: USDA NRCS Soils Survey: Trousdale, Smith, Jackson, Putnam, Overton, Fentress, Morgan, and Roane Counties, TN

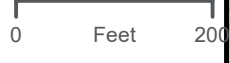




LEGEND

	Alt A Pipeline Corridor		Prime farmland if drained
Farmland Classification			Farmland of local importance
	All areas are prime farmland		Not prime farmland

DATA SOURCE: USDA NRCS Soils Survey: Trousdale, Smith, Jackson, Putnam, Overton, Fentress, Morgan, and Roane Counties, TN

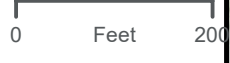




LEGEND

	Alt A Pipeline Corridor		Prime farmland if drained
Farmland Classification			Farmland of local importance
	All areas are prime farmland		Not prime farmland

DATA SOURCE: USDA NRCS Soils Survey: Trousdale, Smith, Jackson, Putnam, Overton, Fentress, Morgan, and Roane Counties, TN





LEGEND

	Alt A Pipeline Corridor		Prime farmland if drained
Farmland Classification			Farmland of local importance
	All areas are prime farmland		Not prime farmland

DATA SOURCE: USDA NRCS Soils Survey: Trousdale, Smith, Jackson, Putnam, Overton, Fentress, Morgan, and Roane Counties, TN

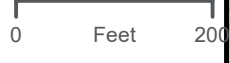




LEGEND

	Alt A Pipeline Corridor		Prime farmland if drained
Farmland Classification			Farmland of local importance
	All areas are prime farmland		Not prime farmland

DATA SOURCE: USDA NRCS Soils Survey: Trousdale, Smith, Jackson, Putnam, Overton, Fentress, Morgan, and Roane Counties, TN





LEGEND

	Alt A Pipeline Corridor		Prime farmland if drained
Farmland Classification			Farmland of local importance
	All areas are prime farmland		Not prime farmland

DATA SOURCE: USDA NRCS Soils Survey: Trousdale, Smith, Jackson, Putnam, Overton, Fentress, Morgan, and Roane Counties, TN





LEGEND






	Alt A Pipeline Corridor		Prime farmland if drained
Farmland Classification			Farmland of local importance
	All areas are prime farmland		Not prime farmland

DATA SOURCE: USDA NRCS Soils Survey: Trousdale, Smith, Jackson, Putnam, Overton, Fentress, Morgan, and Roane Counties, TN





LEGEND

	Alt A Pipeline Corridor		Prime farmland if drained
Farmland Classification			Farmland of local importance
	All areas are prime farmland		Not prime farmland

0 Feet 200

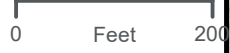


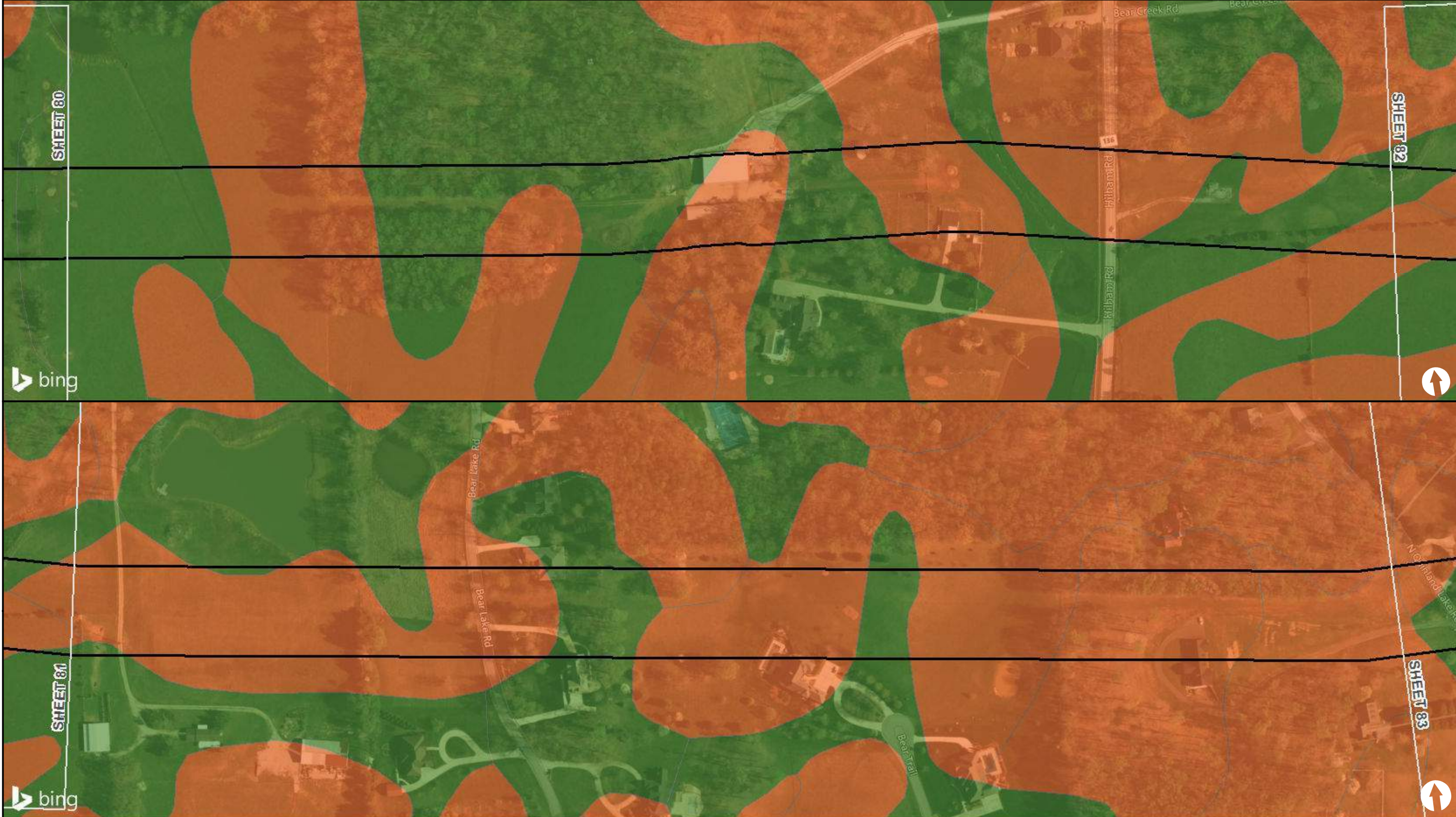


LEGEND






	Alt A Pipeline Corridor		Prime farmland if drained
Farmland Classification			Farmland of local importance
	All areas are prime farmland		Not prime farmland

DATA SOURCE: USDA NRCS Soils Survey: Trousdale, Smith, Jackson, Putnam, Overton, Fentress, Morgan, and Roane Counties, TN





LEGEND

	Alt A Pipeline Corridor		Prime farmland if drained
Farmland Classification			Farmland of local importance
	All areas are prime farmland		Not prime farmland

DATA SOURCE: USDA NRCS Soils Survey: Trousdale, Smith, Jackson, Putnam, Overton, Fentress, Morgan, and Roane Counties, TN





LEGEND

	Alt A Pipeline Corridor		Prime farmland if drained
Farmland Classification			Farmland of local importance
	All areas are prime farmland		Not prime farmland

DATA SOURCE: USDA NRCS Soils Survey: Trousdale, Smith, Jackson, Putnam, Overton, Fentress, Morgan, and Roane Counties, TN

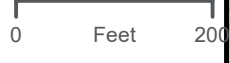




LEGEND

	Alt A Pipeline Corridor		Prime farmland if drained
Farmland Classification			Farmland of local importance
	All areas are prime farmland		Not prime farmland

DATA SOURCE: USDA NRCS Soils Survey: Trousdale, Smith, Jackson, Putnam, Overton, Fentress, Morgan, and Roane Counties, TN





LEGEND

	Alt A Pipeline Corridor		Prime farmland if drained
Farmland Classification			Farmland of local importance
	All areas are prime farmland		Not prime farmland

DATA SOURCE: USDA NRCS Soils Survey: Trousdale, Smith, Jackson, Putnam, Overton, Fentress, Morgan, and Roane Counties, TN

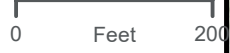




LEGEND






	Alt A Pipeline Corridor		Prime farmland if drained
Farmland Classification			Farmland of local importance
	All areas are prime farmland		Not prime farmland

DATA SOURCE: USDA NRCS Soils Survey: Trousdale, Smith, Jackson, Putnam, Overton, Fentress, Morgan, and Roane Counties, TN



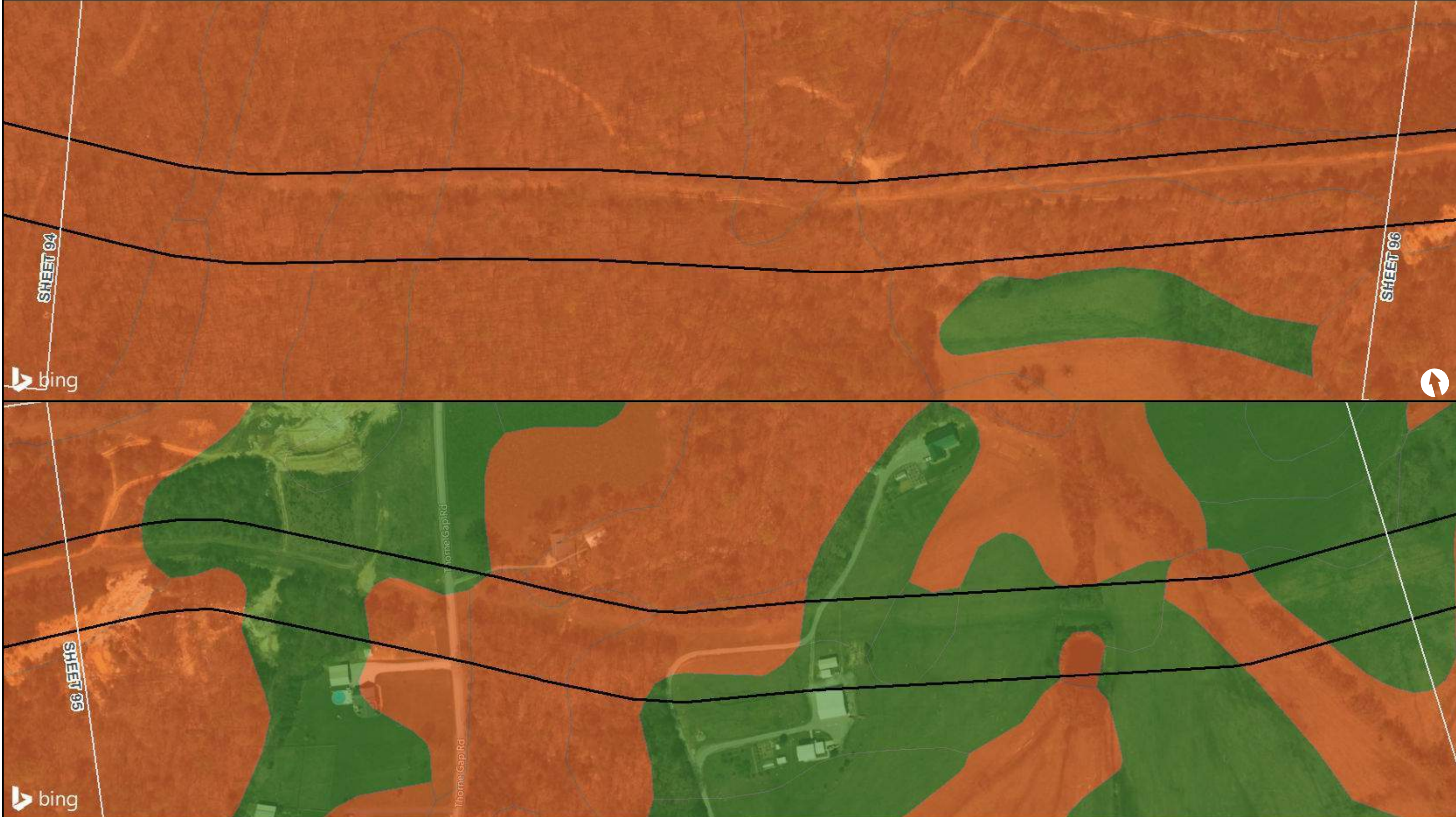


LEGEND

	Alt A Pipeline Corridor		Prime farmland if drained
Farmland Classification			Farmland of local importance
	All areas are prime farmland		Not prime farmland

DATA SOURCE: USDA NRCS Soils Survey: Trousdale, Smith, Jackson, Putnam, Overton, Fentress, Morgan, and Roane Counties, TN

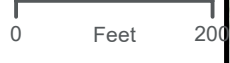


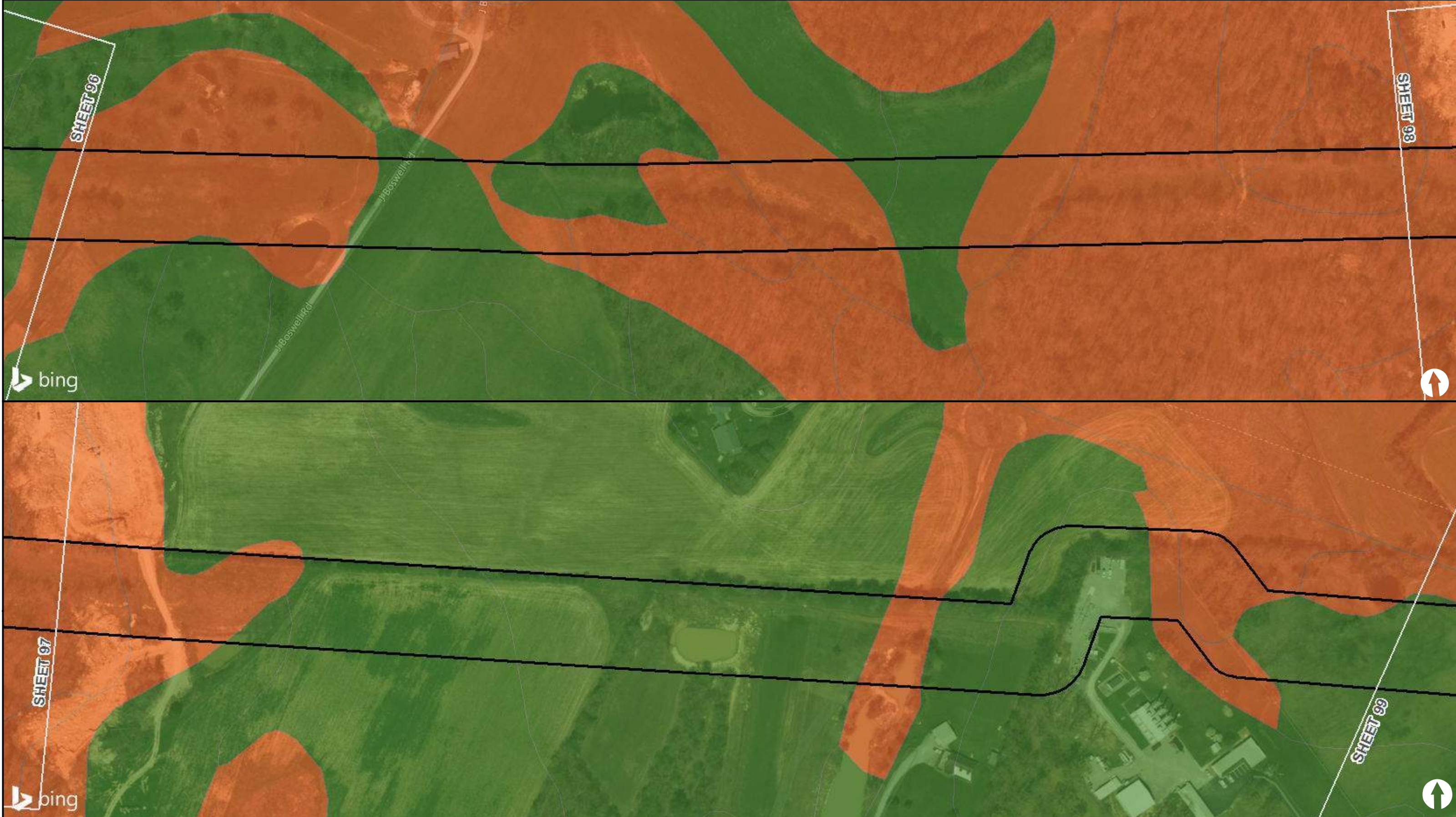


LEGEND

	Alt A Pipeline Corridor		Prime farmland if drained
Farmland Classification			Farmland of local importance
	All areas are prime farmland		Not prime farmland

DATA SOURCE: USDA NRCS Soils Survey: Trousdale, Smith, Jackson, Putnam, Overton, Fentress, Morgan, and Roane Counties, TN



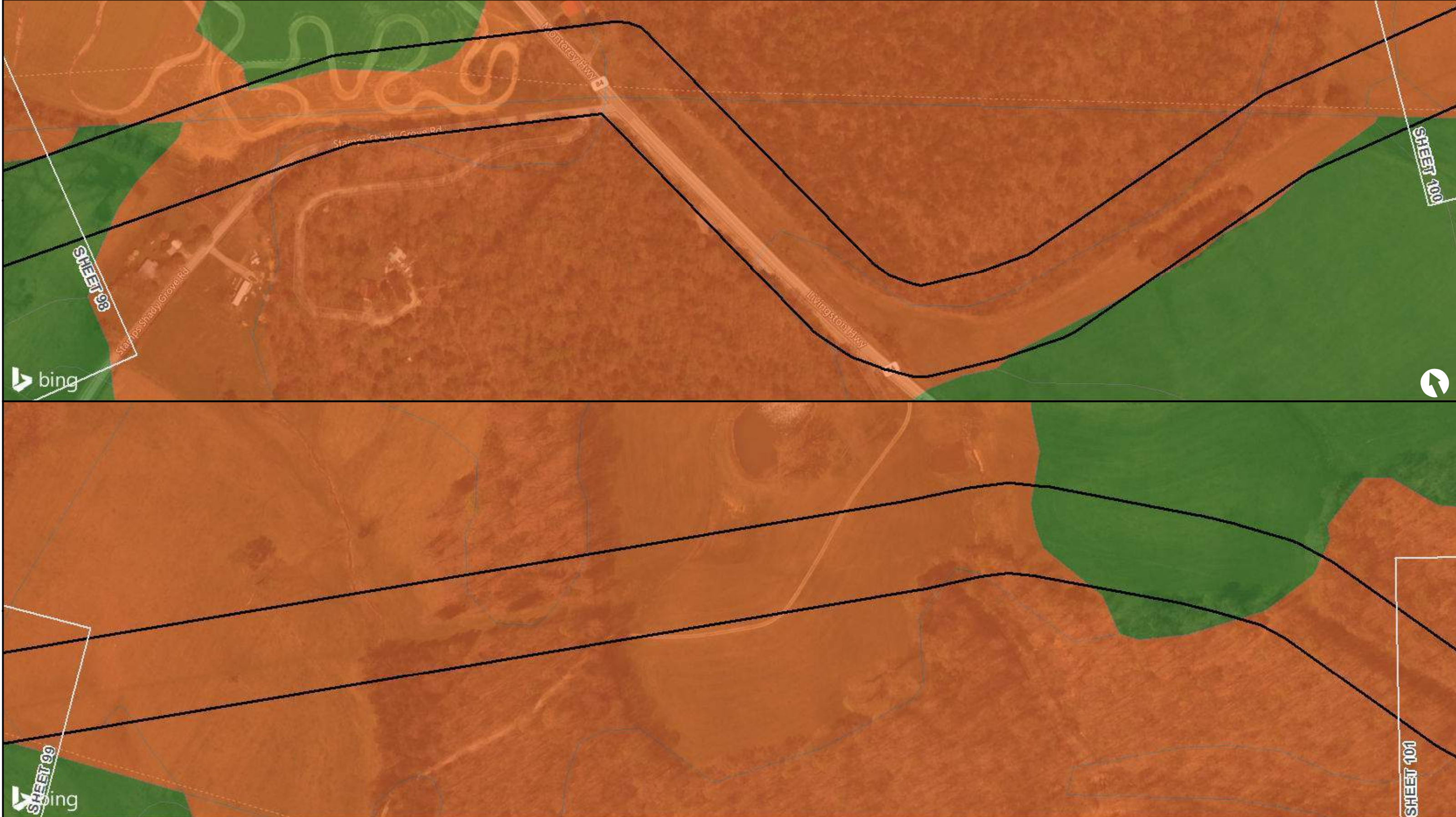


LEGEND

	Alt A Pipeline Corridor		Prime farmland if drained
Farmland Classification			Farmland of local importance
	All areas are prime farmland		Not prime farmland

DATA SOURCE: USDA NRCS Soils Survey: Trousdale, Smith, Jackson, Putnam, Overton, Fentress, Morgan, and Roane Counties, TN





LEGEND

	Alt A Pipeline Corridor		Prime farmland if drained
Farmland Classification			Farmland of local importance
	All areas are prime farmland		Not prime farmland

DATA SOURCE: USDA NRCS Soils Survey: Trousdale, Smith, Jackson, Putnam, Overton, Fentress, Morgan, and Roane Counties, TN



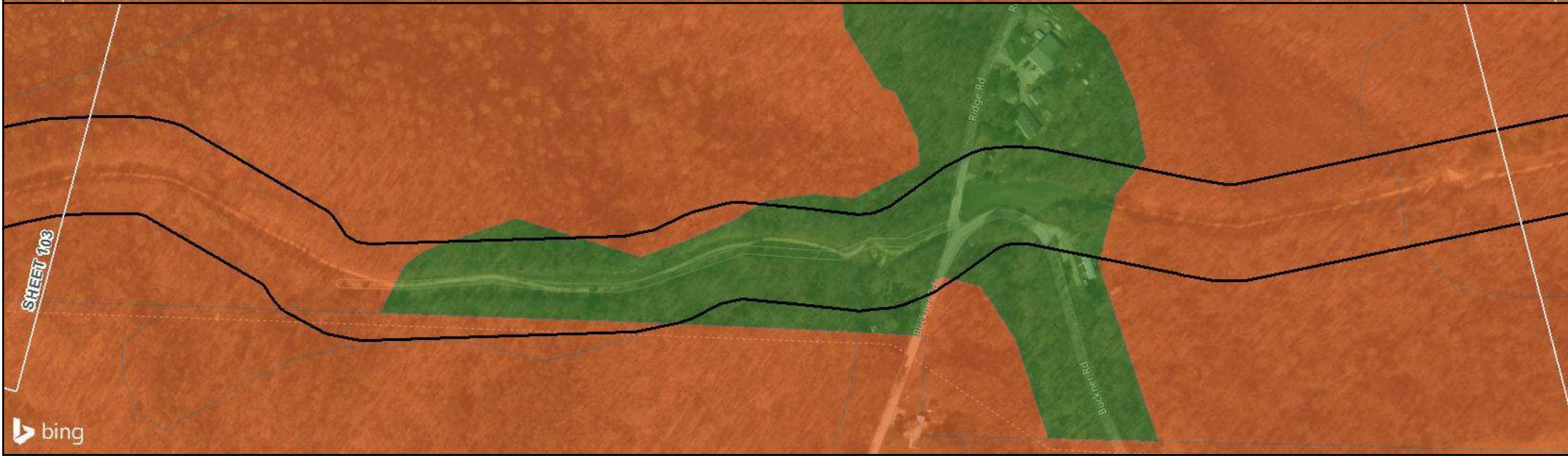


LEGEND

	Alt A Pipeline Corridor		Prime farmland if drained
Farmland Classification			Farmland of local importance
	All areas are prime farmland		Not prime farmland

DATA SOURCE: USDA NRCS Soils Survey: Trousdale, Smith, Jackson, Putnam, Overton, Fentress, Morgan, and Roane Counties, TN

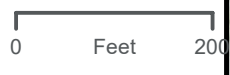




LEGEND

	Alt A Pipeline Corridor		Prime farmland if drained
Farmland Classification			Farmland of local importance
	All areas are prime farmland		Not prime farmland

DATA SOURCE: USDA NRCS Soils Survey: Trousdale, Smith, Jackson, Putnam, Overton, Fentress, Morgan, and Roane Counties, TN



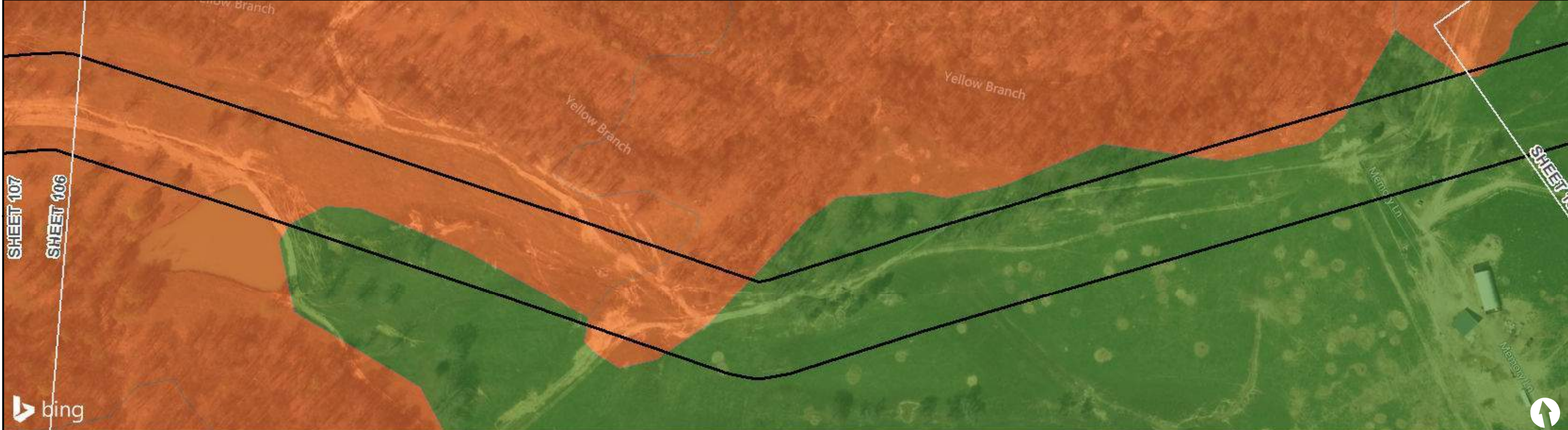


LEGEND

	Alt A Pipeline Corridor		Prime farmland if drained
Farmland Classification			Farmland of local importance
	All areas are prime farmland		Not prime farmland

DATA SOURCE: USDA NRCS Soils Survey: Trousdale, Smith, Jackson, Putnam, Overton, Fentress, Morgan, and Roane Counties, TN



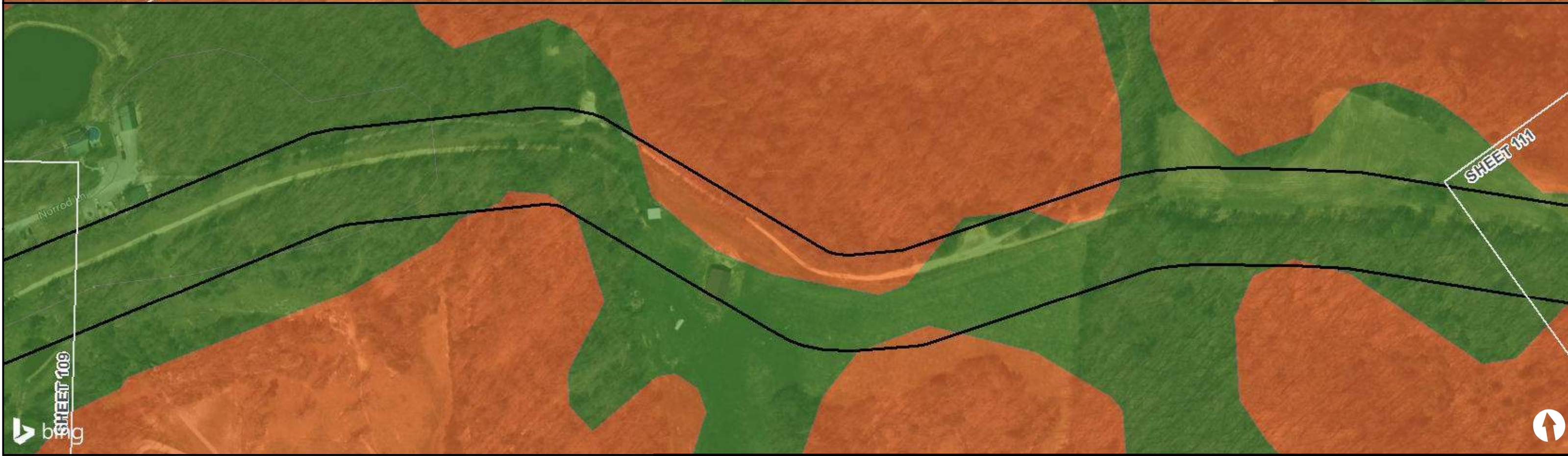
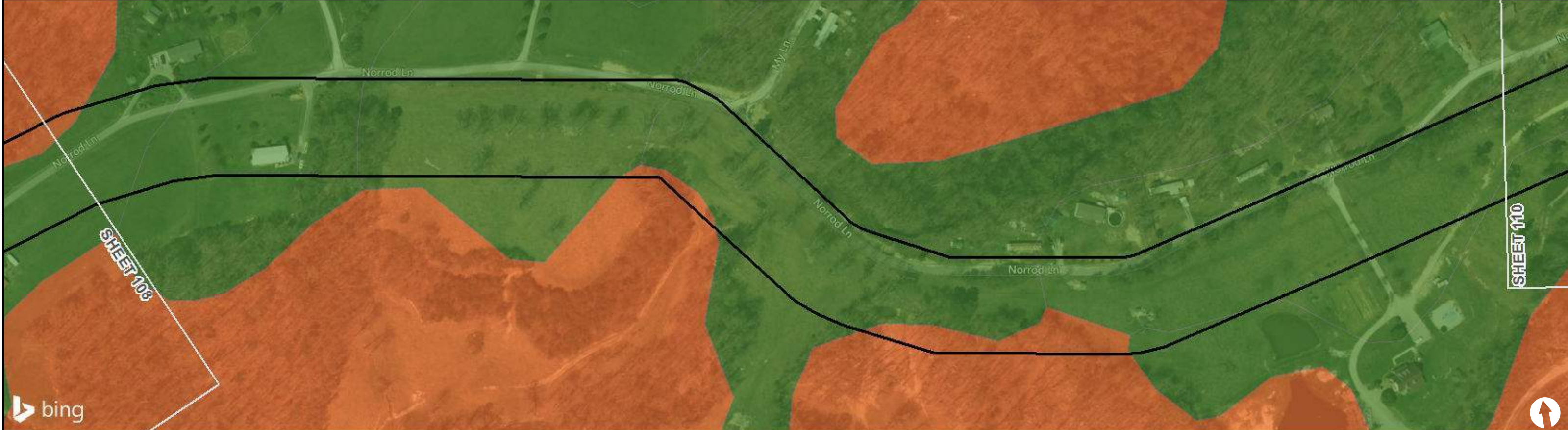


LEGEND

	Alt A Pipeline Corridor		Prime farmland if drained
Farmland Classification			Farmland of local importance
	All areas are prime farmland		Not prime farmland

DATA SOURCE: USDA NRCS Soils Survey: Trousdale, Smith, Jackson, Putnam, Overton, Fentress, Morgan, and Roane Counties, TN

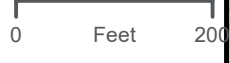




LEGEND

	Alt A Pipeline Corridor		Prime farmland if drained
Farmland Classification			Farmland of local importance
	All areas are prime farmland		Not prime farmland

DATA SOURCE: USDA NRCS Soils Survey: Trousdale, Smith, Jackson, Putnam, Overton, Fentress, Morgan, and Roane Counties, TN



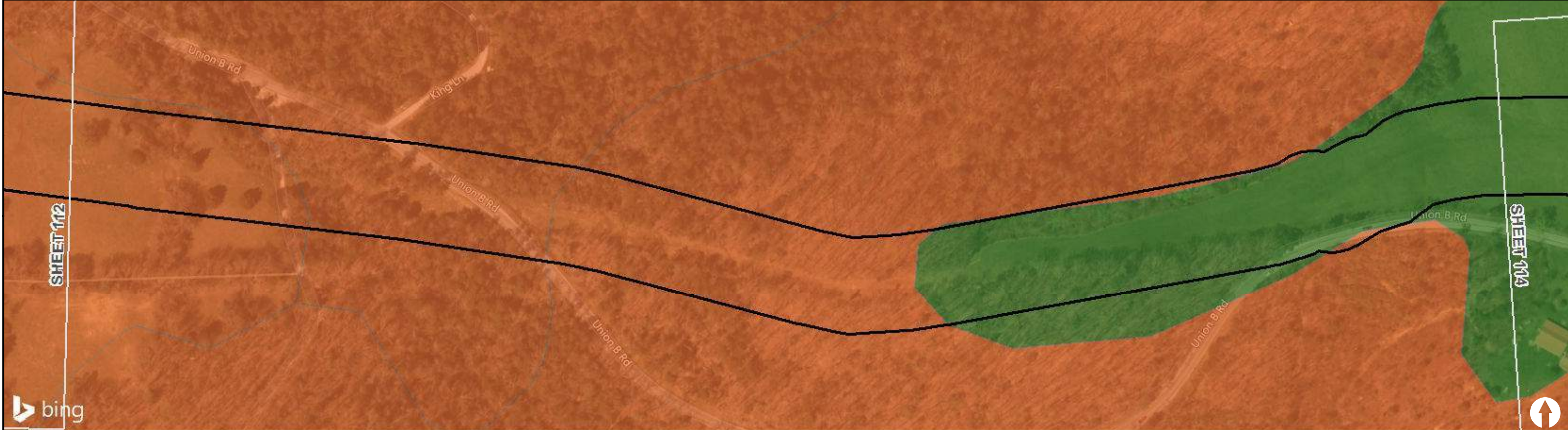


LEGEND

	Alt A Pipeline Corridor		Prime farmland if drained
Farmland Classification			Farmland of local importance
	All areas are prime farmland		Not prime farmland

DATA SOURCE: USDA NRCS Soils Survey: Trousdale, Smith, Jackson, Putnam, Overton, Fentress, Morgan, and Roane Counties, TN

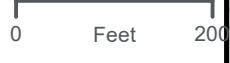


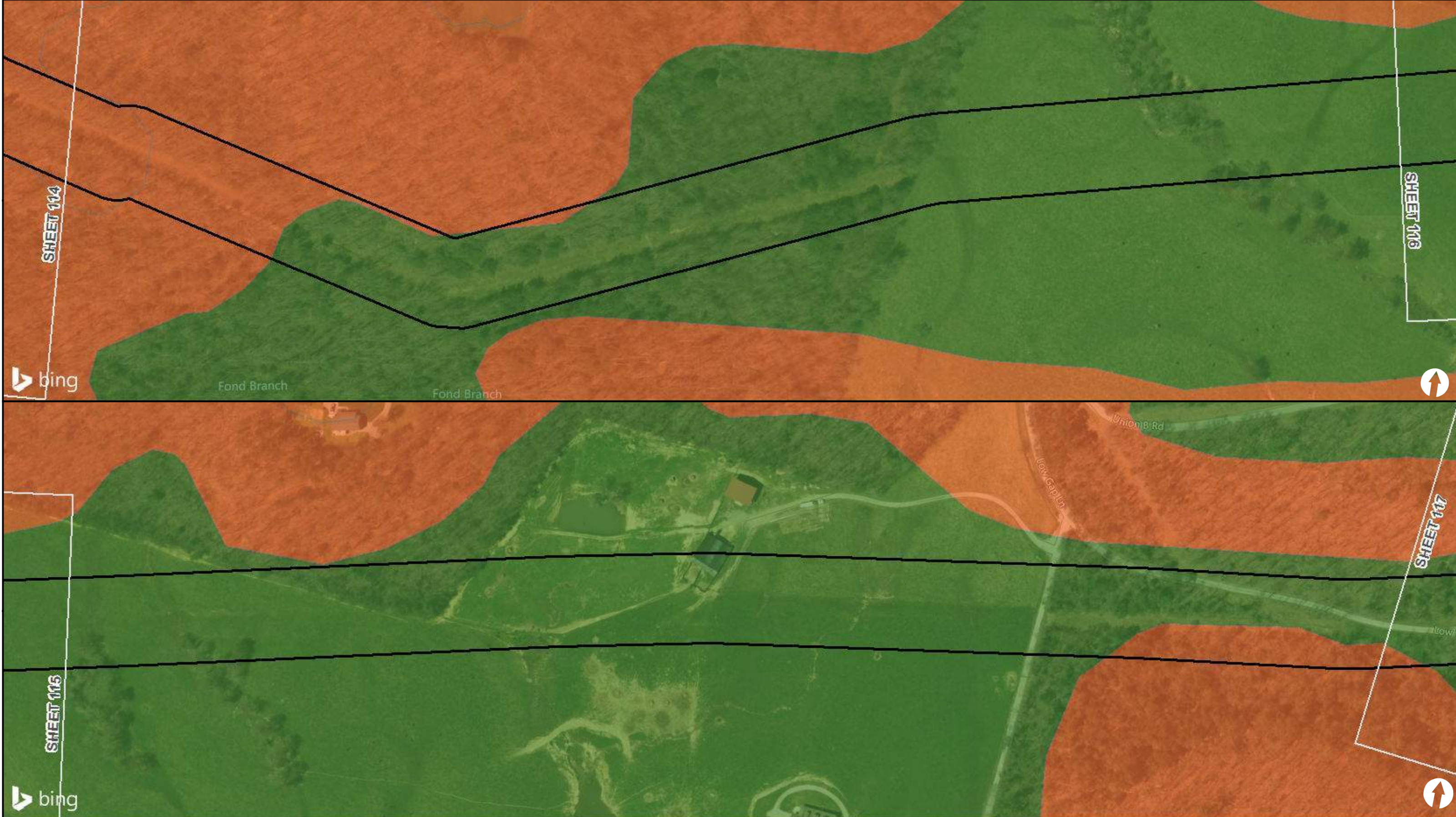


LEGEND

	Alt A Pipeline Corridor		Prime farmland if drained
Farmland Classification			Farmland of local importance
	All areas are prime farmland		Not prime farmland

DATA SOURCE: USDA NRCS Soils Survey: Trousdale, Smith, Jackson, Putnam, Overton, Fentress, Morgan, and Roane Counties, TN

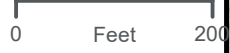




LEGEND

	Alt A Pipeline Corridor		Prime farmland if drained
Farmland Classification			Farmland of local importance
	All areas are prime farmland		Not prime farmland

DATA SOURCE: USDA NRCS Soils Survey: Trousdale, Smith, Jackson, Putnam, Overton, Fentress, Morgan, and Roane Counties, TN



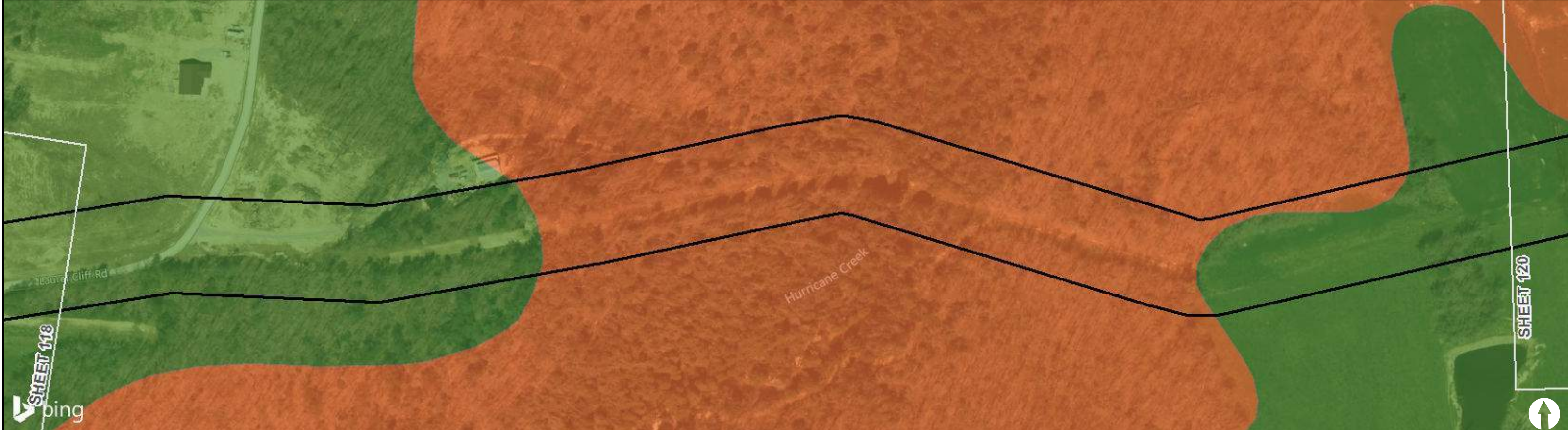


LEGEND

	Alt A Pipeline Corridor		Prime farmland if drained
Farmland Classification			Farmland of local importance
	All areas are prime farmland		Not prime farmland

DATA SOURCE: USDA NRCS Soils Survey: Trousdale, Smith, Jackson, Putnam, Overton, Fentress, Morgan, and Roane Counties, TN






LEGEND






	Alt A Pipeline Corridor		Prime farmland if drained
Farmland Classification			Farmland of local importance
	All areas are prime farmland		Not prime farmland

DATA SOURCE: USDA NRCS Soils Survey: Trousdale, Smith, Jackson, Putnam, Overton, Fentress, Morgan, and Roane Counties, TN



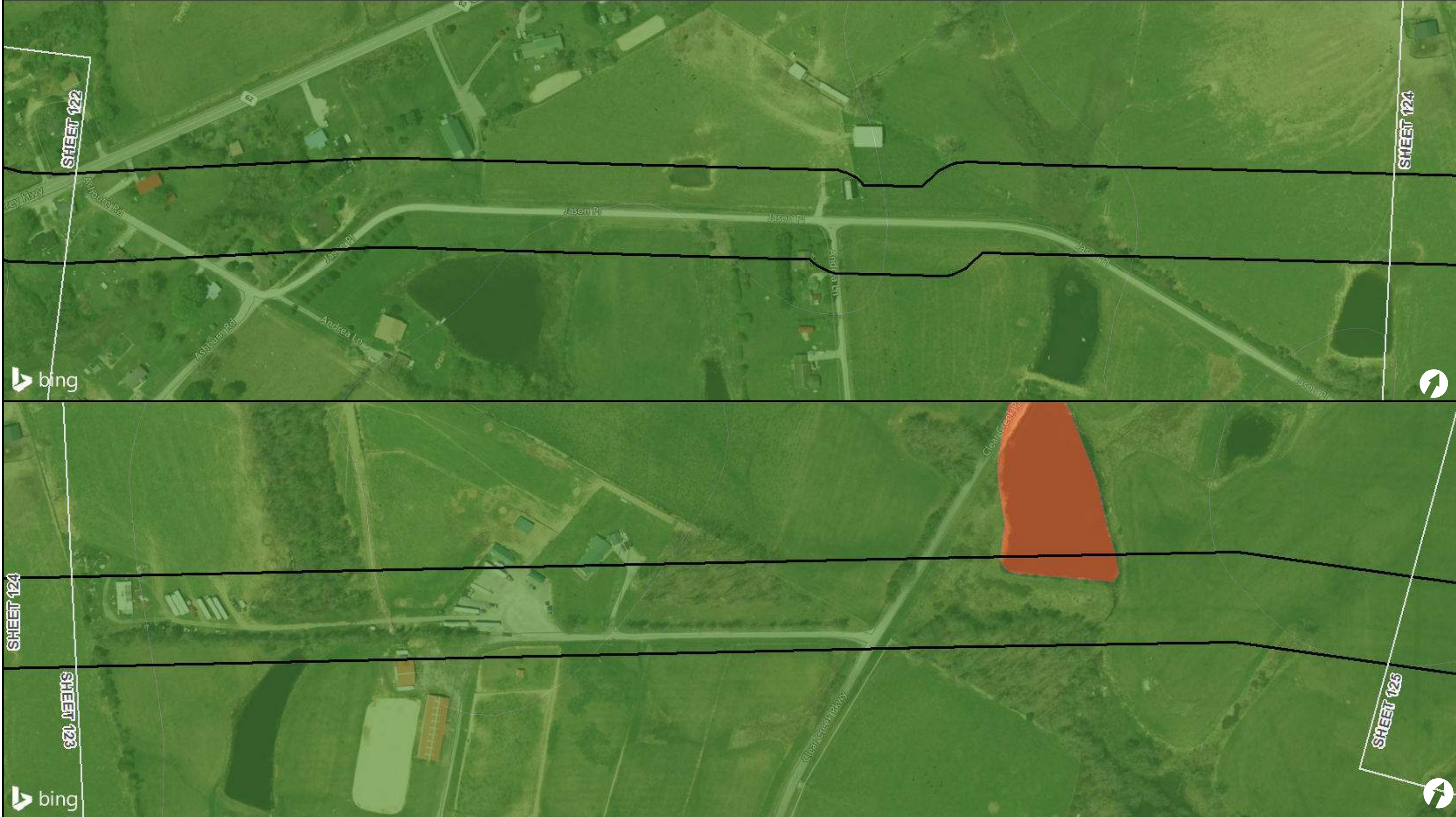


LEGEND






	Alt A Pipeline Corridor		Prime farmland if drained
Farmland Classification			Farmland of local importance
	All areas are prime farmland		Not prime farmland

DATA SOURCE: USDA NRCS Soils Survey: Trousdale, Smith, Jackson, Putnam, Overton, Fentress, Morgan, and Roane Counties, TN



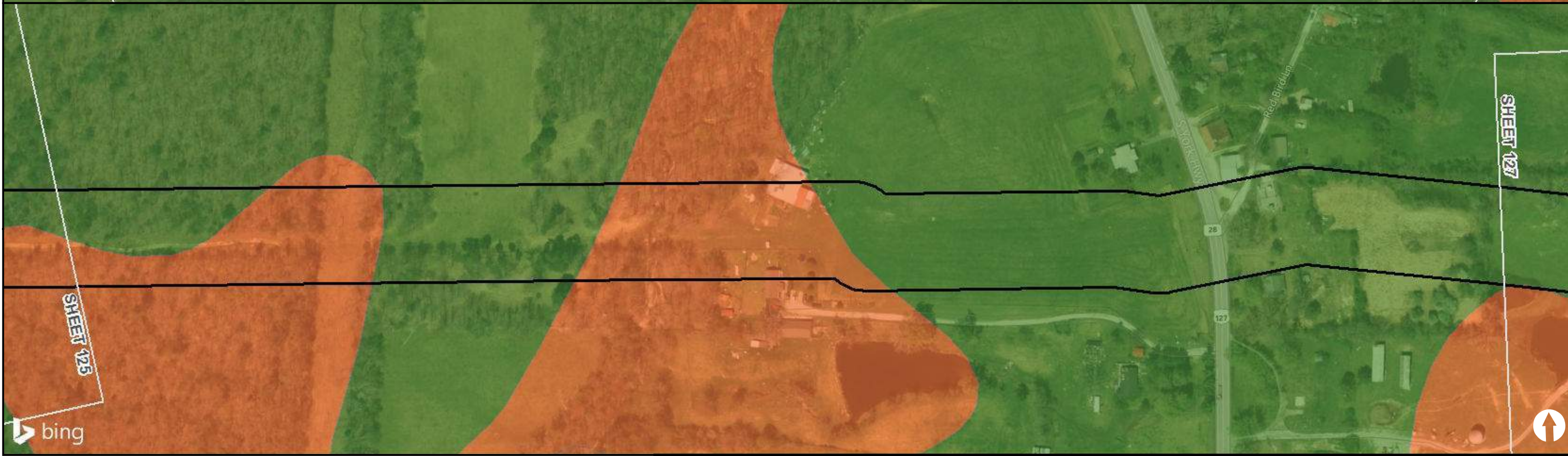


LEGEND






	Alt A Pipeline Corridor		Prime farmland if drained
Farmland Classification			Farmland of local importance
	All areas are prime farmland		Not prime farmland

DATA SOURCE: USDA NRCS Soils Survey: Trousdale, Smith, Jackson, Putnam, Overton, Fentress, Morgan, and Roane Counties, TN





LEGEND






	Alt A Pipeline Corridor		Prime farmland if drained
Farmland Classification			
	All areas are prime farmland		Farmland of local importance
	Not prime farmland		

DATA SOURCE: USDA NRCS Soils Survey: Trousdale, Smith, Jackson, Putnam, Overton, Fentress, Morgan, and Roane Counties, TN




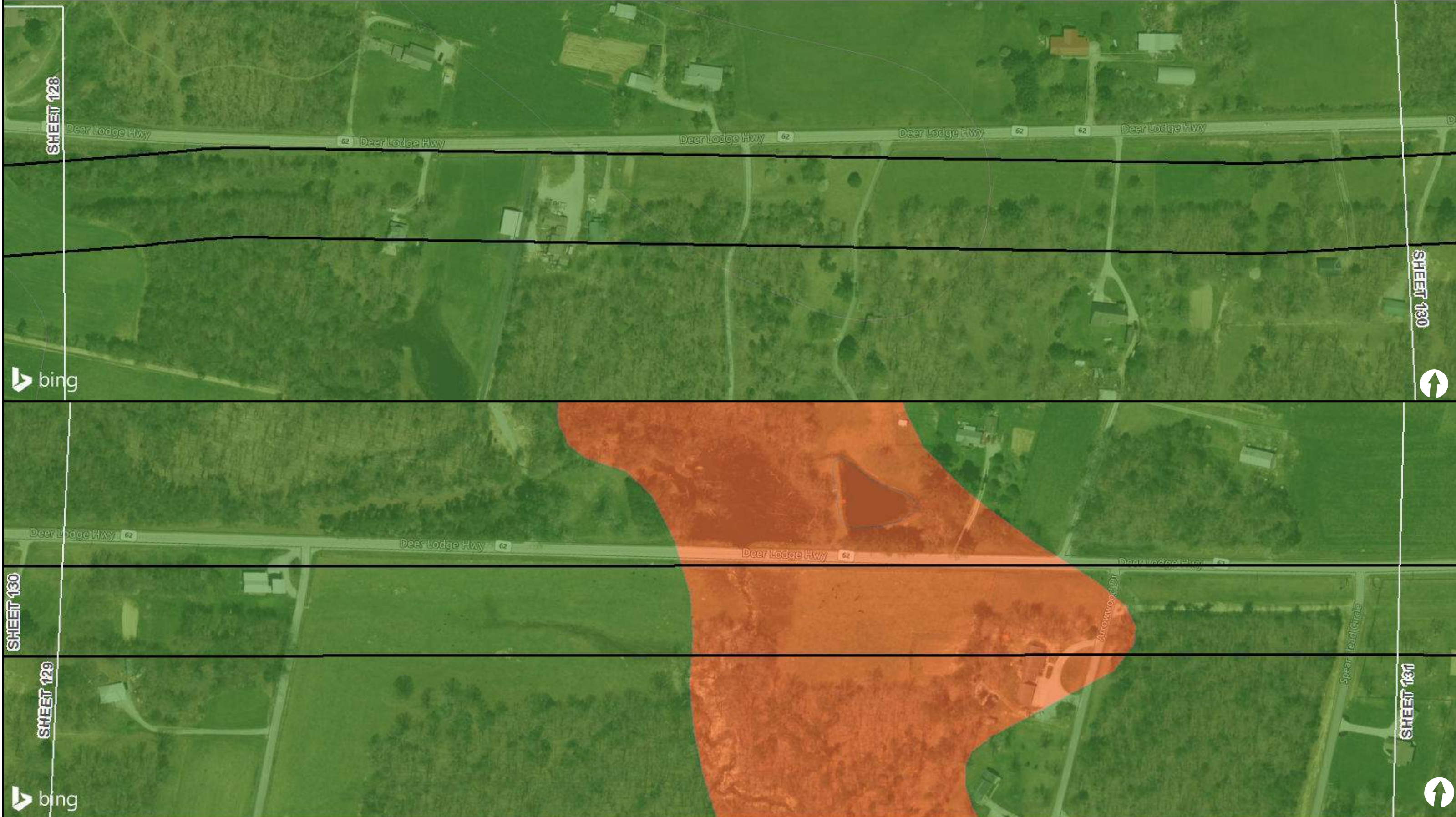


LEGEND

	Alt A Pipeline Corridor		Prime farmland if drained
Farmland Classification			Farmland of local importance
	All areas are prime farmland		Not prime farmland

DATA SOURCE: USDA NRCS Soils Survey: Trousdale, Smith, Jackson, Putnam, Overton, Fentress, Morgan, and Roane Counties, TN

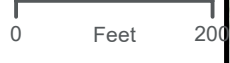




LEGEND






	Alt A Pipeline Corridor		Prime farmland if drained
Farmland Classification			Farmland of local importance
	All areas are prime farmland		Not prime farmland

DATA SOURCE: USDA NRCS Soils Survey: Trousdale, Smith, Jackson, Putnam, Overton, Fentress, Morgan, and Roane Counties, TN





LEGEND

	Alt A Pipeline Corridor		Prime farmland if drained
Farmland Classification			Farmland of local importance
	All areas are prime farmland		Not prime farmland



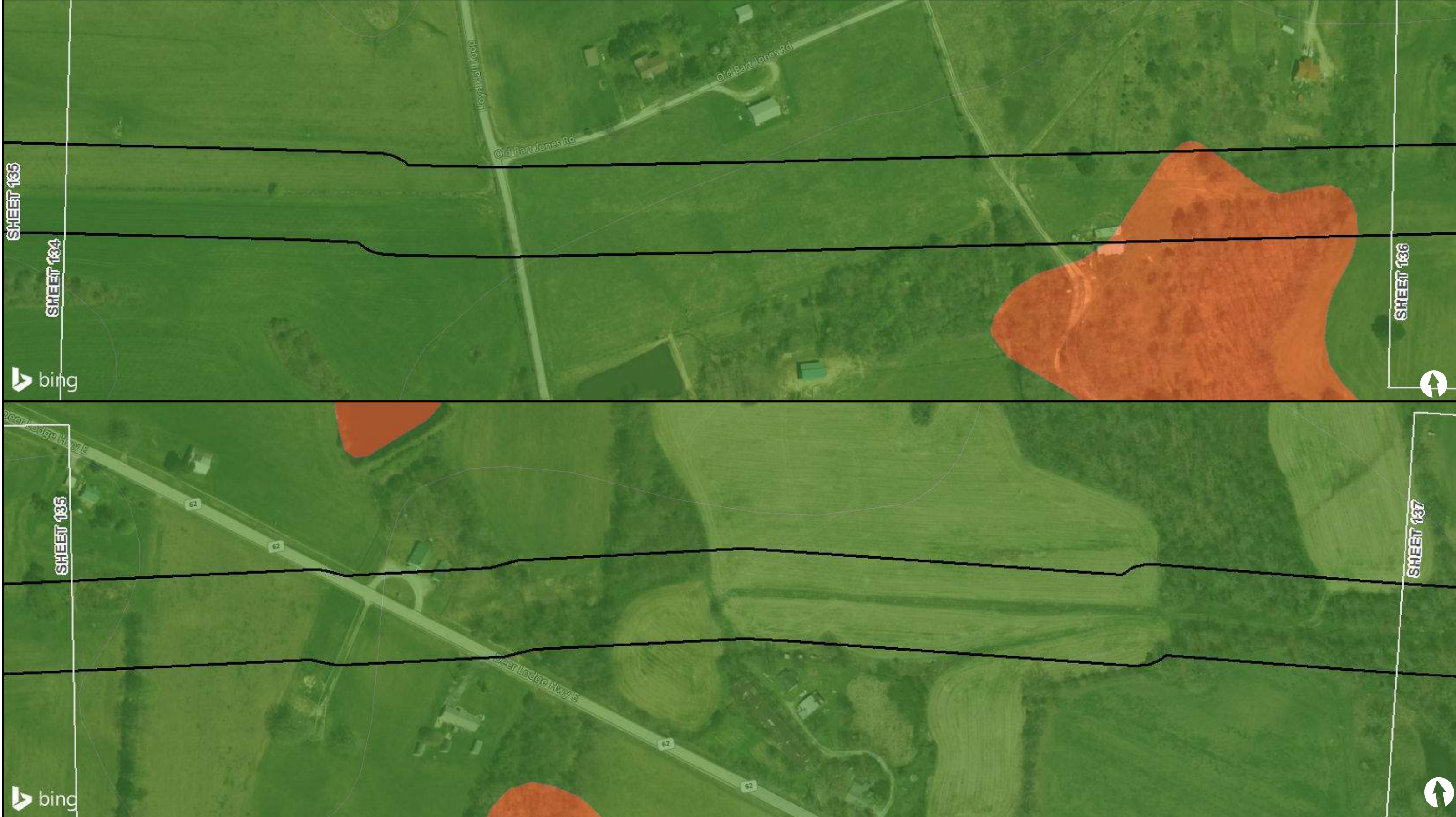


LEGEND

	Alt A Pipeline Corridor		Prime farmland if drained
Farmland Classification			Farmland of local importance
	All areas are prime farmland		Not prime farmland

DATA SOURCE: USDA NRCS Soils Survey: Trousdale, Smith, Jackson, Putnam, Overton, Fentress, Morgan, and Roane Counties, TN





LEGEND

	Alt A Pipeline Corridor		Prime farmland if drained
Farmland Classification			Farmland of local importance
	All areas are prime farmland		Not prime farmland

DATA SOURCE: USDA NRCS Soils Survey: Trousdale, Smith, Jackson, Putnam, Overton, Fentress, Morgan, and Roane Counties, TN

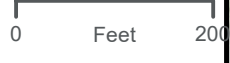


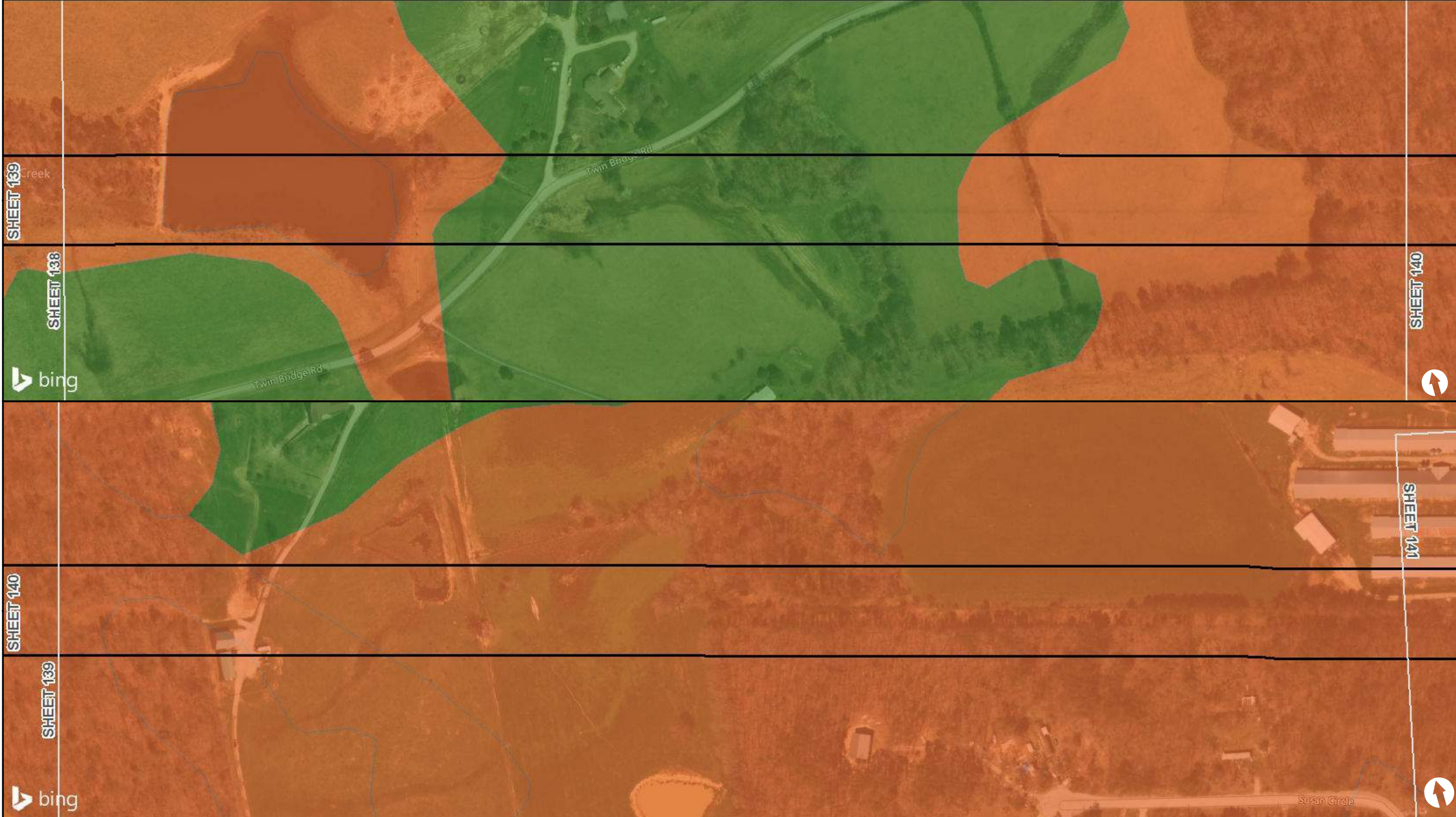


LEGEND

	Alt A Pipeline Corridor		Prime farmland if drained
Farmland Classification			Farmland of local importance
	All areas are prime farmland		Not prime farmland

DATA SOURCE: USDA NRCS Soils Survey: Trousdale, Smith, Jackson, Putnam, Overton, Fentress, Morgan, and Roane Counties, TN



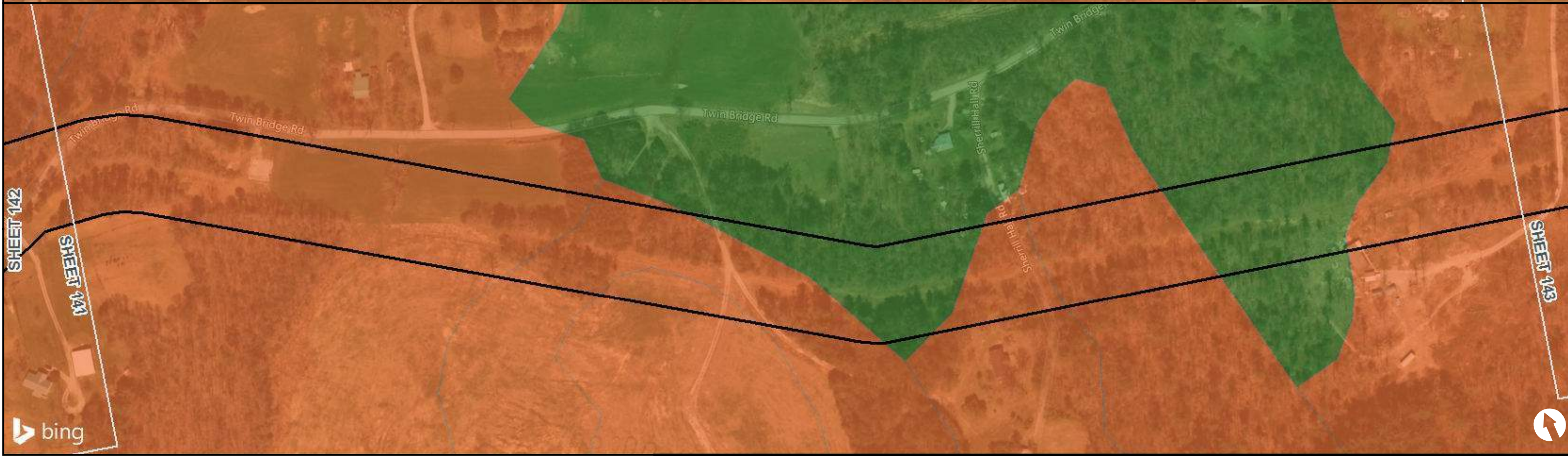


LEGEND

	Alt A Pipeline Corridor		Prime farmland if drained
Farmland Classification			Farmland of local importance
	All areas are prime farmland		Not prime farmland

DATA SOURCE: USDA NRCS Soils Survey: Trousdale, Smith, Jackson, Putnam, Overton, Fentress, Morgan, and Roane Counties, TN

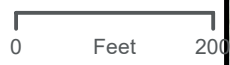




LEGEND

	Alt A Pipeline Corridor		Prime farmland if drained
Farmland Classification			Farmland of local importance
	All areas are prime farmland		Not prime farmland

DATA SOURCE: USDA NRCS Soils Survey: Trousdale, Smith, Jackson, Putnam, Overton, Fentress, Morgan, and Roane Counties, TN






LEGEND






	Alt A Pipeline Corridor		Prime farmland if drained
Farmland Classification			Farmland of local importance
	All areas are prime farmland		Not prime farmland

DATA SOURCE: USDA NRCS Soils Survey: Trousdale, Smith, Jackson, Putnam, Overton, Fentress, Morgan, and Roane Counties, TN



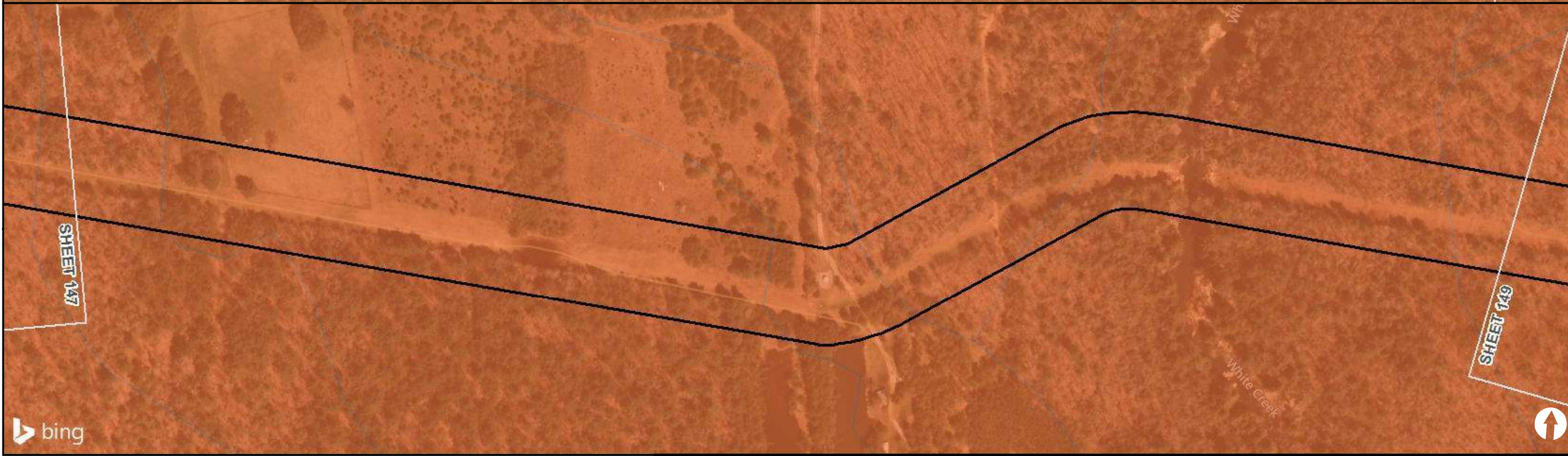


LEGEND






	Alt A Pipeline Corridor		Prime farmland if drained
Farmland Classification			Farmland of local importance
	All areas are prime farmland		Not prime farmland

DATA SOURCE: USDA NRCS Soils Survey: Trousdale, Smith, Jackson, Putnam, Overton, Fentress, Morgan, and Roane Counties, TN







LEGEND

	Alt A Pipeline Corridor		Prime farmland if drained
Farmland Classification			Farmland of local importance
	All areas are prime farmland		Not prime farmland

DATA SOURCE: USDA NRCS Soils Survey: Trousdale, Smith, Jackson, Putnam, Overton, Fentress, Morgan, and Roane Counties, TN




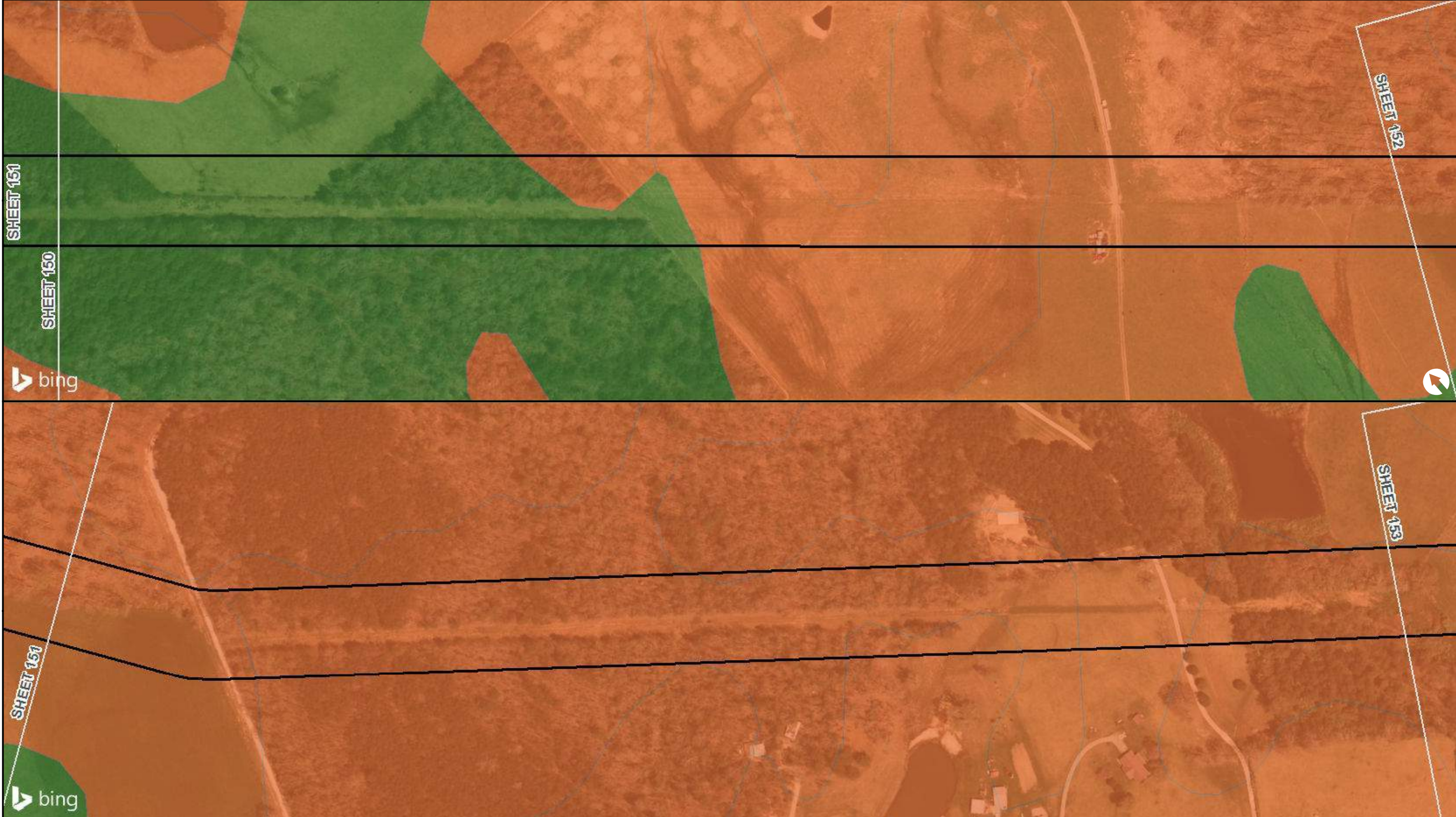


LEGEND






	Alt A Pipeline Corridor		Prime farmland if drained
Farmland Classification			Farmland of local importance
	All areas are prime farmland		Not prime farmland

DATA SOURCE: USDA NRCS Soils Survey: Trousdale, Smith, Jackson, Putnam, Overton, Fentress, Morgan, and Roane Counties, TN

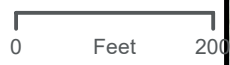




LEGEND

	Alt A Pipeline Corridor		Prime farmland if drained
Farmland Classification			Farmland of local importance
	All areas are prime farmland		Not prime farmland

DATA SOURCE: USDA NRCS Soils Survey: Trousdale, Smith, Jackson, Putnam, Overton, Fentress, Morgan, and Roane Counties, TN





LEGEND

	Alt A Pipeline Corridor		Prime farmland if drained
Farmland Classification			Farmland of local importance
	All areas are prime farmland		Not prime farmland

DATA SOURCE: USDA NRCS Soils Survey: Trousdale, Smith, Jackson, Putnam, Overton, Fentress, Morgan, and Roane Counties, TN





LEGEND

	Alt A Pipeline Corridor		Prime farmland if drained
Farmland Classification			
	All areas are prime farmland		Farmland of local importance
	Not prime farmland		

DATA SOURCE: USDA NRCS Soils Survey: Trousdale, Smith, Jackson, Putnam, Overton, Fentress, Morgan, and Roane Counties, TN



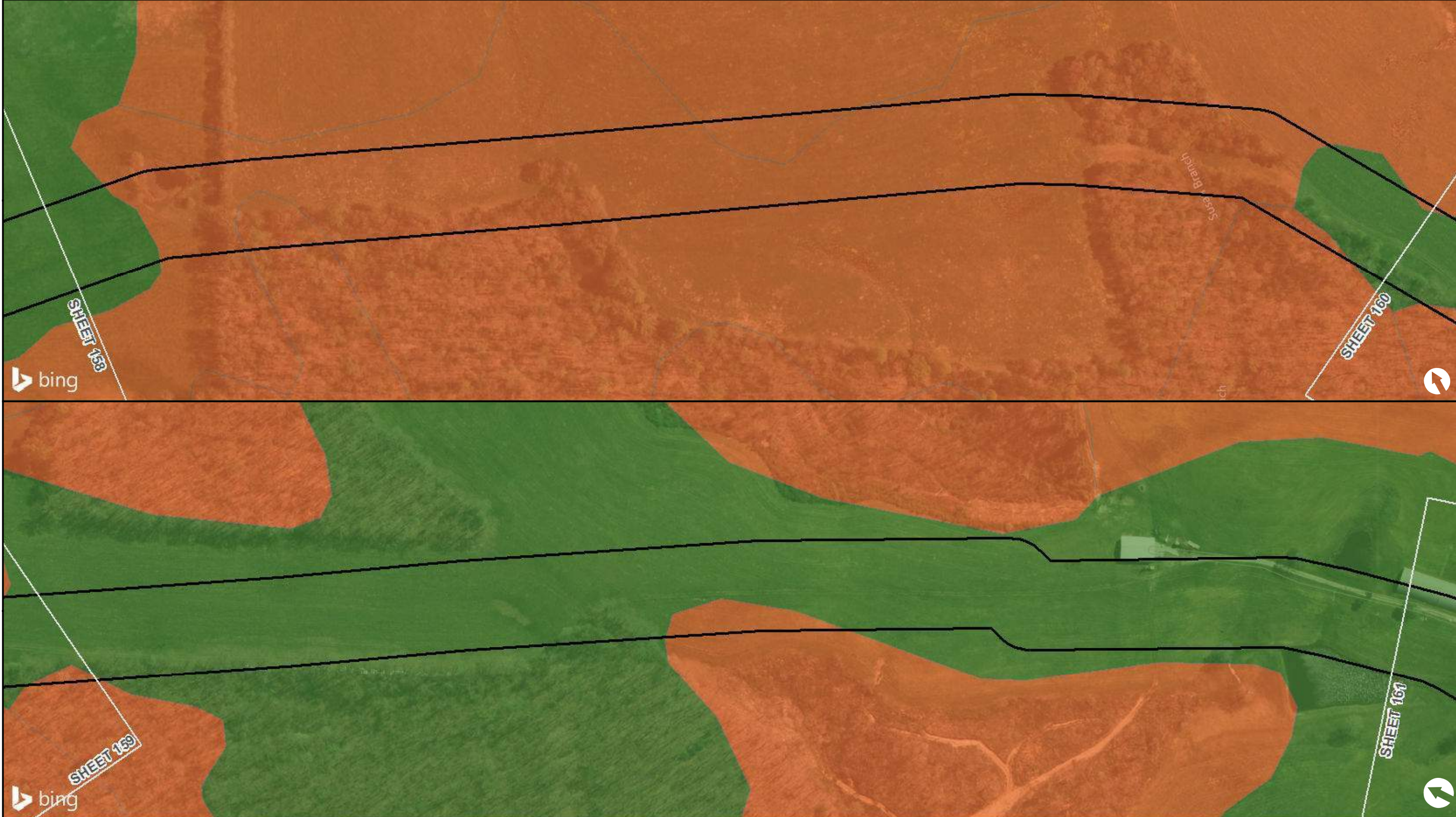


LEGEND






	Alt A Pipeline Corridor		Prime farmland if drained
Farmland Classification			Farmland of local importance
	All areas are prime farmland		Not prime farmland

DATA SOURCE: USDA NRCS Soils Survey: Trousdale, Smith, Jackson, Putnam, Overton, Fentress, Morgan, and Roane Counties, TN

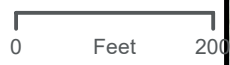




LEGEND

	Alt A Pipeline Corridor		Prime farmland if drained
Farmland Classification			Farmland of local importance
	All areas are prime farmland		Not prime farmland

DATA SOURCE: USDA NRCS Soils Survey: Trousdale, Smith, Jackson, Putnam, Overton, Fentress, Morgan, and Roane Counties, TN

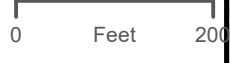




LEGEND

	Alt A Pipeline Corridor		Prime farmland if drained
Farmland Classification			Farmland of local importance
	All areas are prime farmland		Not prime farmland

DATA SOURCE: USDA NRCS Soils Survey: Trousdale, Smith, Jackson, Putnam, Overton, Fentress, Morgan, and Roane Counties, TN





LEGEND

	Alt A Pipeline Corridor		Prime farmland if drained
Farmland Classification			Farmland of local importance
	All areas are prime farmland		Not prime farmland

DATA SOURCE: USDA NRCS Soils Survey: Trousdale, Smith, Jackson, Putnam, Overton, Fentress, Morgan, and Roane Counties, TN





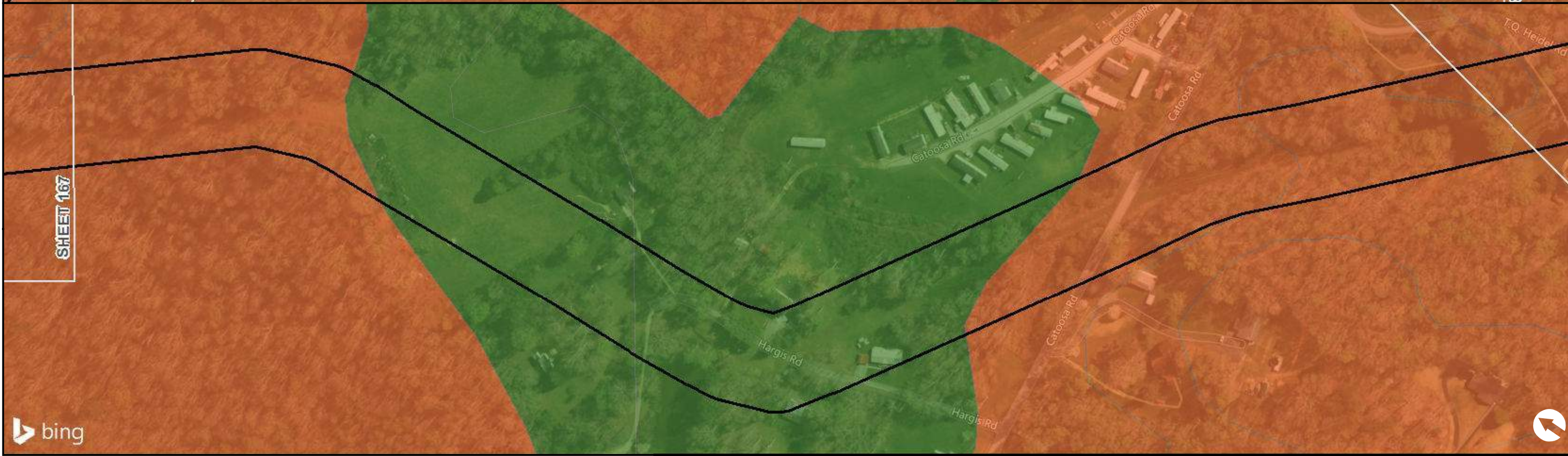
LEGEND

	Alt A Pipeline Corridor		Prime farmland if drained
Farmland Classification			Farmland of local importance
	All areas are prime farmland		Not prime farmland






DATA SOURCE: USDA NRCS Soils Survey: Trousdale, Smith, Jackson, Putnam, Overton, Fentress, Morgan, and Roane Counties, TN

0 Feet 200






LEGEND

	Alt A Pipeline Corridor		Prime farmland if drained
Farmland Classification			Farmland of local importance
	All areas are prime farmland		Not prime farmland

DATA SOURCE: USDA NRCS Soils Survey: Trousdale, Smith, Jackson, Putnam, Overton, Fentress, Morgan, and Roane Counties, TN

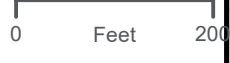




LEGEND

	Alt A Pipeline Corridor		Prime farmland if drained
Farmland Classification			Farmland of local importance
	All areas are prime farmland		Not prime farmland

DATA SOURCE: USDA NRCS Soils Survey: Trousdale, Smith, Jackson, Putnam, Overton, Fentress, Morgan, and Roane Counties, TN

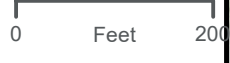


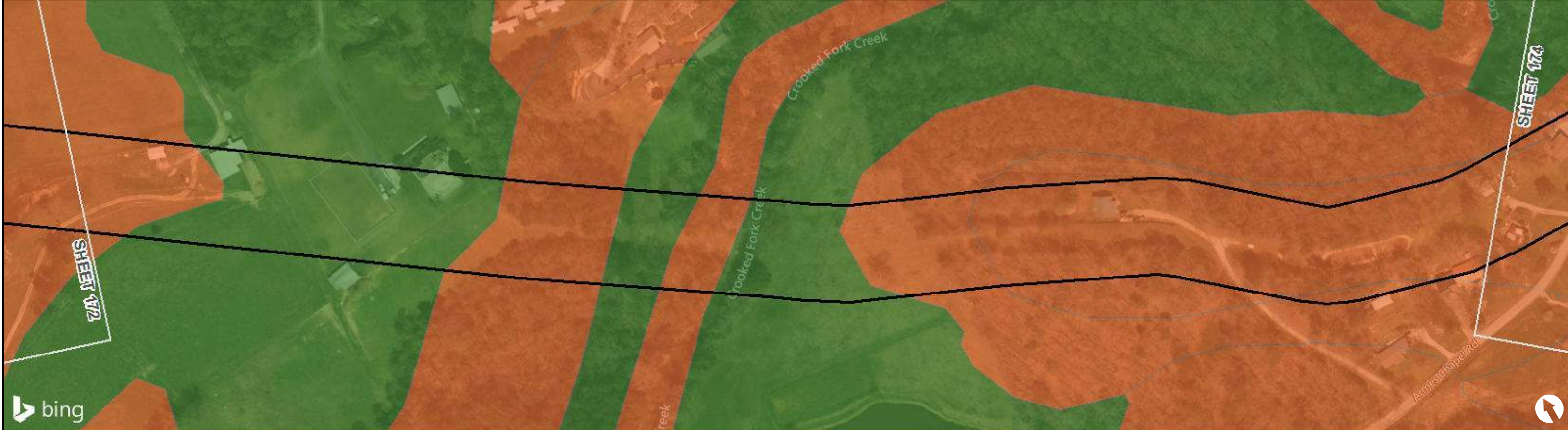


LEGEND

	Alt A Pipeline Corridor		Prime farmland if drained
Farmland Classification			Farmland of local importance
	All areas are prime farmland		Not prime farmland

DATA SOURCE: USDA NRCS Soils Survey: Trousdale, Smith, Jackson, Putnam, Overton, Fentress, Morgan, and Roane Counties, TN

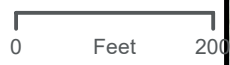




LEGEND

	Alt A Pipeline Corridor		Prime farmland if drained
Farmland Classification			Farmland of local importance
	All areas are prime farmland		Not prime farmland

DATA SOURCE: USDA NRCS Soils Survey: Trousdale, Smith, Jackson, Putnam, Overton, Fentress, Morgan, and Roane Counties, TN

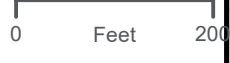


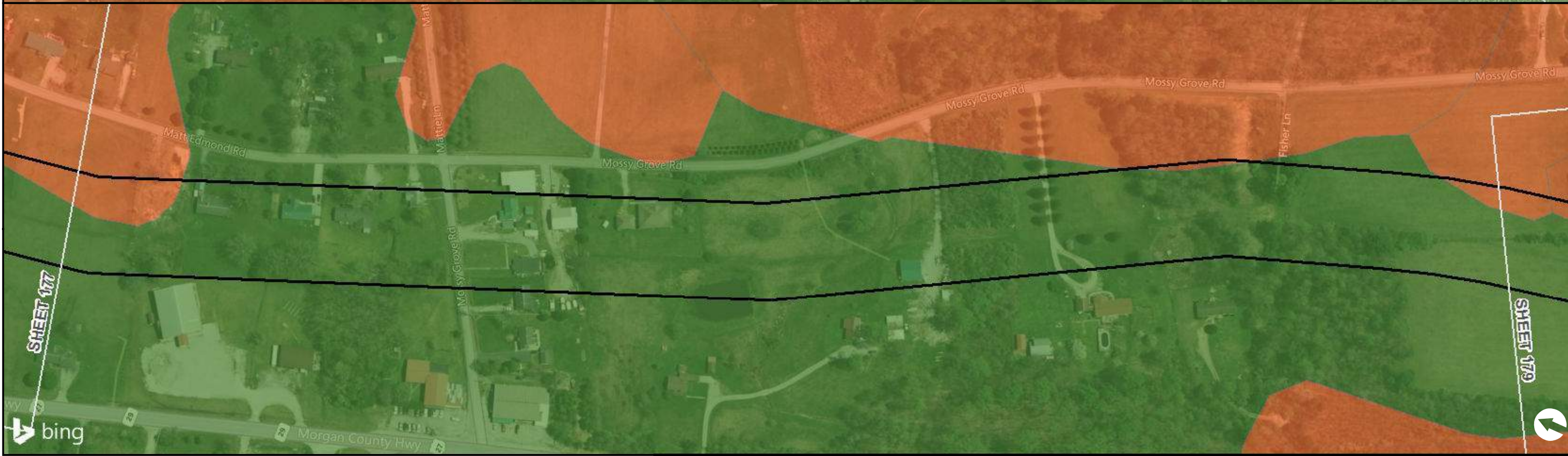


LEGEND






	Alt A Pipeline Corridor		Prime farmland if drained
Farmland Classification			Farmland of local importance
	All areas are prime farmland		Not prime farmland

DATA SOURCE: USDA NRCS Soils Survey: Trousdale, Smith, Jackson, Putnam, Overton, Fentress, Morgan, and Roane Counties, TN

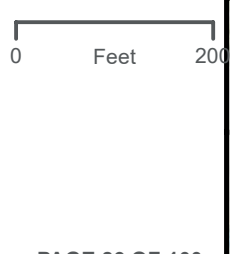


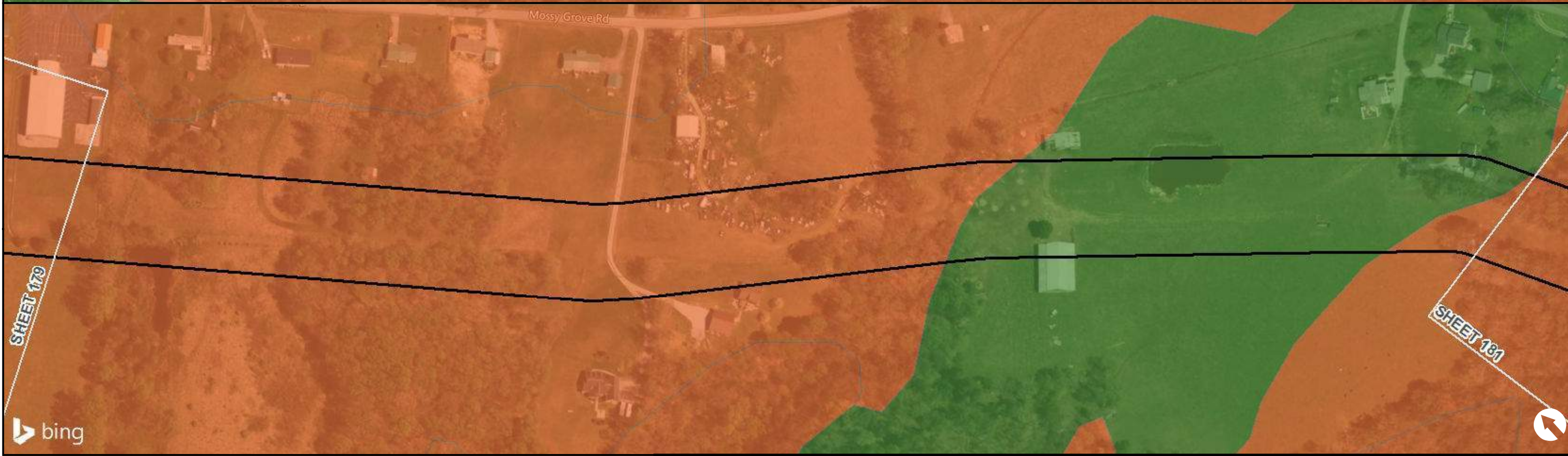


LEGEND






	Alt A Pipeline Corridor		Prime farmland if drained
Farmland Classification			Farmland of local importance
	All areas are prime farmland		Not prime farmland

DATA SOURCE: USDA NRCS Soils Survey: Trousdale, Smith, Jackson, Putnam, Overton, Fentress, Morgan, and Roane Counties, TN






LEGEND

	Alt A Pipeline Corridor		Prime farmland if drained
Farmland Classification			Farmland of local importance
	All areas are prime farmland		Not prime farmland

DATA SOURCE: USDA NRCS Soils Survey: Trousdale, Smith, Jackson, Putnam, Overton, Fentress, Morgan, and Roane Counties, TN

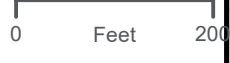


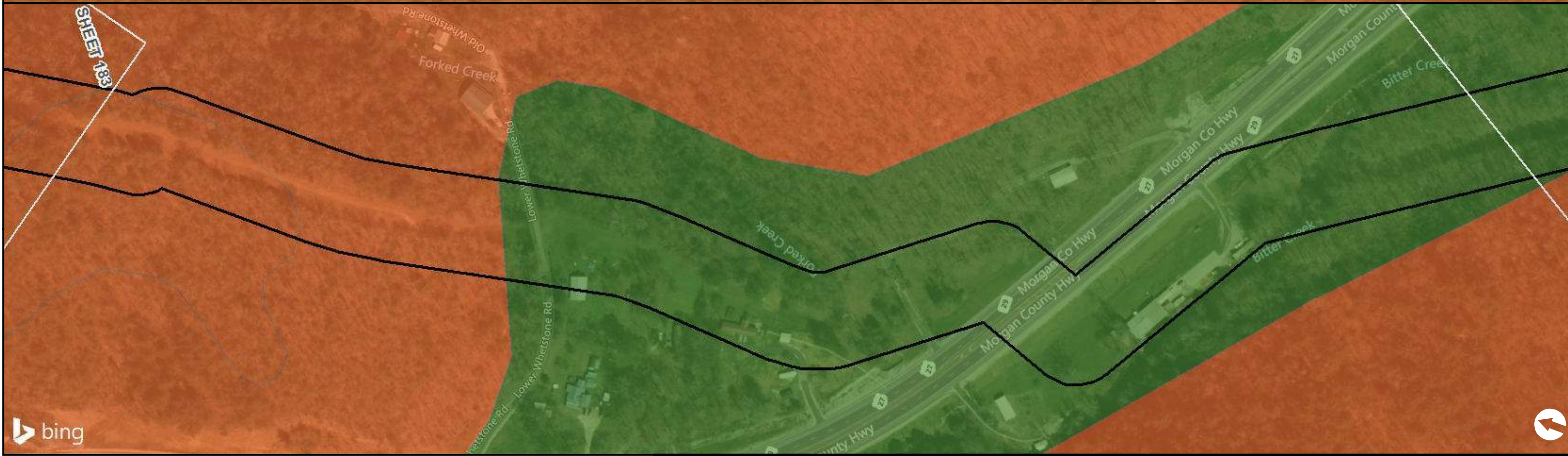
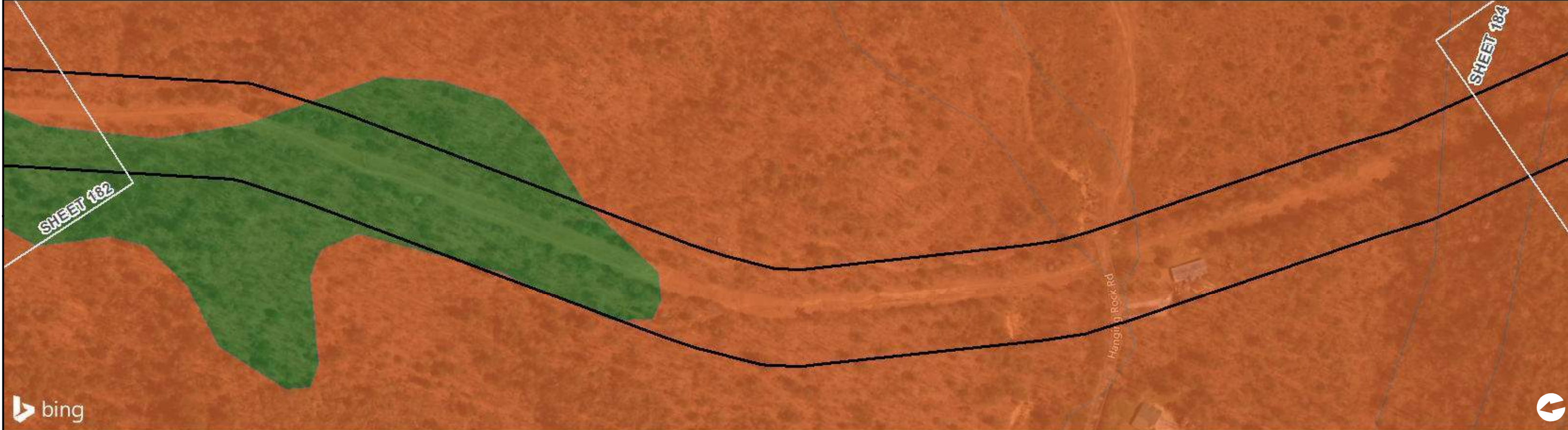


LEGEND

	Alt A Pipeline Corridor		Prime farmland if drained
Farmland Classification			Farmland of local importance
	All areas are prime farmland		Not prime farmland

DATA SOURCE: USDA NRCS Soils Survey: Trousdale, Smith, Jackson, Putnam, Overton, Fentress, Morgan, and Roane Counties, TN

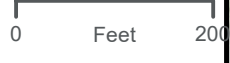




LEGEND

	Alt A Pipeline Corridor		Prime farmland if drained
Farmland Classification			Farmland of local importance
	All areas are prime farmland		Not prime farmland

DATA SOURCE: USDA NRCS Soils Survey: Trousdale, Smith, Jackson, Putnam, Overton, Fentress, Morgan, and Roane Counties, TN

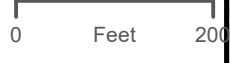




LEGEND






	Alt A Pipeline Corridor		Prime farmland if drained
Farmland Classification			
	All areas are prime farmland		Farmland of local importance
	Not prime farmland		

DATA SOURCE: USDA NRCS Soils Survey: Trousdale, Smith, Jackson, Putnam, Overton, Fentress, Morgan, and Roane Counties, TN

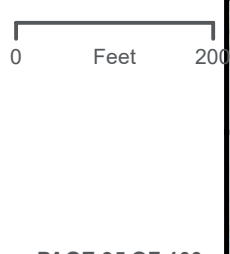


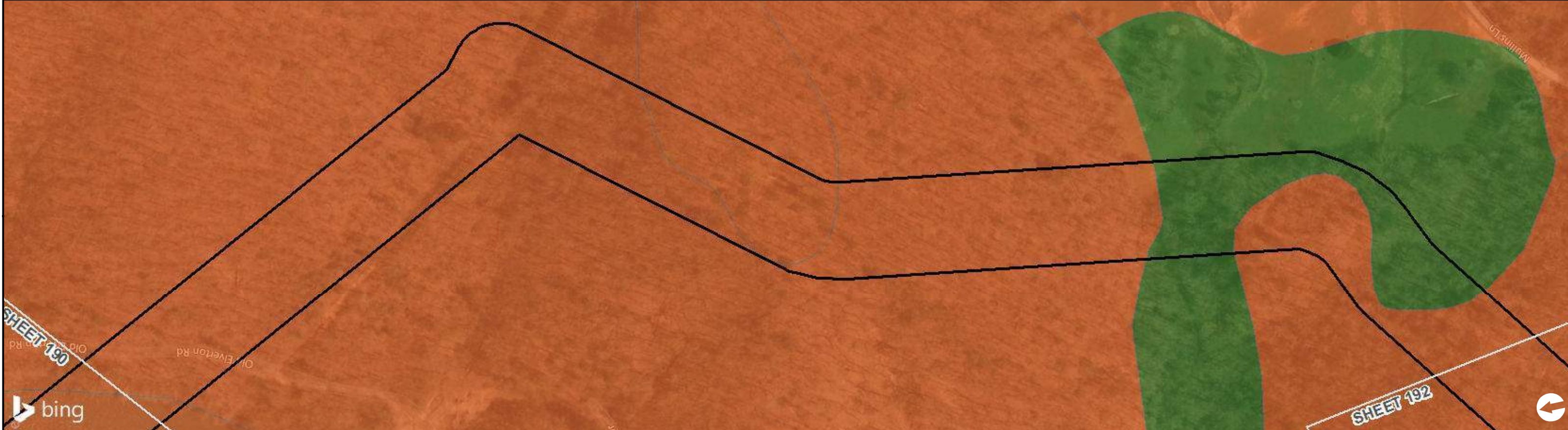


LEGEND






	Alt A Pipeline Corridor		Prime farmland if drained
Farmland Classification			Farmland of local importance
	All areas are prime farmland		Not prime farmland

DATA SOURCE: USDA NRCS Soils Survey: Trousdale, Smith, Jackson, Putnam, Overton, Fentress, Morgan, and Roane Counties, TN







LEGEND

	Alt A Pipeline Corridor		Prime farmland if drained
Farmland Classification			Farmland of local importance
	All areas are prime farmland		Not prime farmland

DATA SOURCE: USDA NRCS Soils Survey: Trousdale, Smith, Jackson, Putnam, Overton, Fentress, Morgan, and Roane Counties, TN





LEGEND






	Alt A Pipeline Corridor		Prime farmland if drained
Farmland Classification			Farmland of local importance
	All areas are prime farmland		Not prime farmland

DATA SOURCE: USDA NRCS Soils Survey: Trousdale, Smith, Jackson, Putnam, Overton, Fentress, Morgan, and Roane Counties, TN





LEGEND

	Alt A Pipeline Corridor		Prime farmland if drained
Farmland Classification			Farmland of local importance
	All areas are prime farmland		Not prime farmland

DATA SOURCE: USDA NRCS Soils Survey: Trousdale, Smith, Jackson, Putnam, Overton, Fentress, Morgan, and Roane Counties, TN





LEGEND

	Alt A Pipeline Corridor		Prime farmland if drained
Farmland Classification			Farmland of local importance
	All areas are prime farmland		Not prime farmland

DATA SOURCE: USDA NRCS Soils Survey: Trousdale, Smith, Jackson, Putnam, Overton, Fentress, Morgan, and Roane Counties, TN





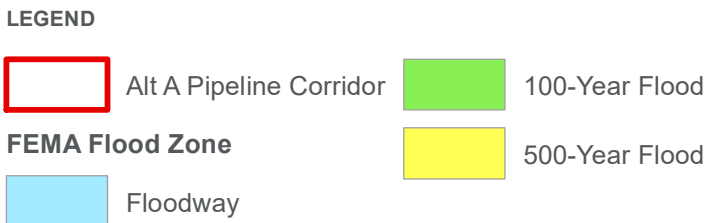
LEGEND

	Alt A Pipeline Corridor		Prime farmland if drained
Farmland Classification			Farmland of local importance
	All areas are prime farmland		Not prime farmland

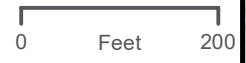
DATA SOURCE: USDA NRCS Soils Survey: Trousdale, Smith, Jackson, Putnam, Overton, Fentress, Morgan, and Roane Counties, TN

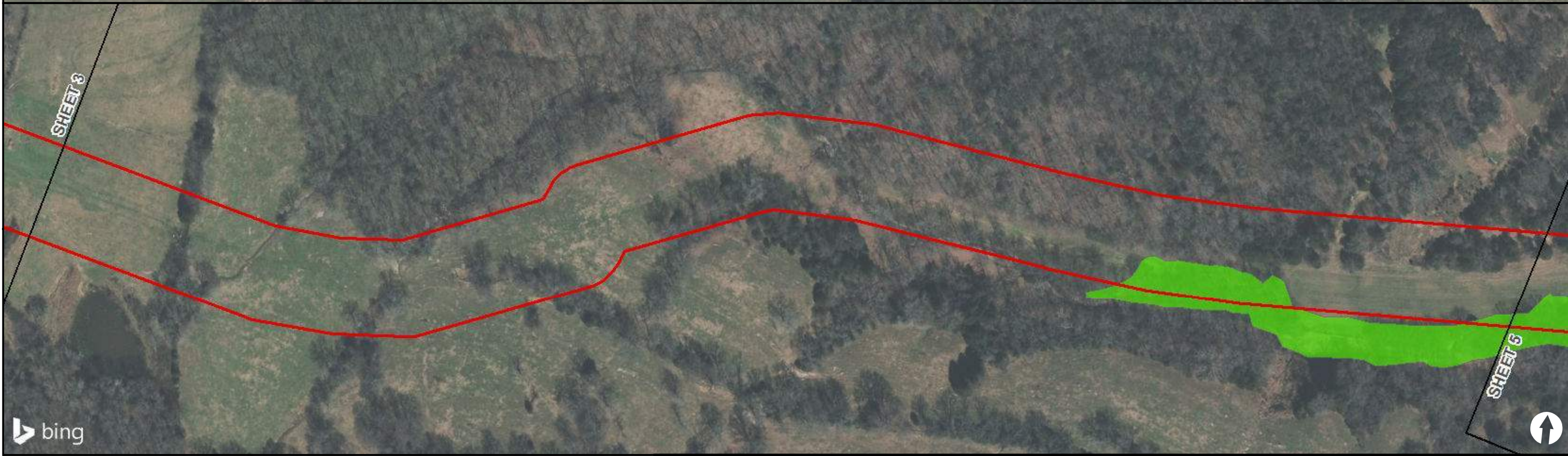


Appendix H.3 – Flood Zones in the vicinity of the ETNG Pipeline







DATA SOURCE: FEMA National Flood Hazard Layer (NFHL)





LEGEND





	Alt A Pipeline Corridor		100-Year Flood
FEMA Flood Zone			500-Year Flood
	Floodway		

DATA SOURCE: FEMA National Flood Hazard Layer (NFHL)





LEGEND

	Alt A Pipeline Corridor		100-Year Flood
FEMA Flood Zone			500-Year Flood
	Floodway		

DATA SOURCE: FEMA National Flood Hazard Layer (NFHL)

0 Feet 200

PAGE 3 OF 100





LEGEND





- Alt A Pipeline Corridor
- 100-Year Flood
- FEMA Flood Zone**
- 500-Year Flood
- Floodway

DATA SOURCE: FEMA National Flood Hazard Layer (NFHL)





LEGEND

	Alt A Pipeline Corridor		100-Year Flood
FEMA Flood Zone			500-Year Flood
	Floodway		

DATA SOURCE: FEMA National Flood Hazard Layer (NFHL)





0 Feet 200

PAGE 5 OF 100





LEGEND

	Alt A Pipeline Corridor		100-Year Flood
FEMA Flood Zone			500-Year Flood
	Floodway		

DATA SOURCE: FEMA National Flood Hazard Layer (NFHL)

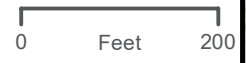




LEGEND





	Alt A Pipeline Corridor		100-Year Flood
	Floodway		500-Year Flood

DATA SOURCE: FEMA National Flood Hazard Layer (NFHL)





LEGEND

	Alt A Pipeline Corridor		100-Year Flood
	Floodway		500-Year Flood

FEMA Flood Zone

DATA SOURCE: FEMA National Flood Hazard Layer (NFHL)





0 Feet 200

PAGE 8 OF 100





LEGEND





	Alt A Pipeline Corridor		100-Year Flood
	Floodway		500-Year Flood

DATA SOURCE: FEMA National Flood Hazard Layer (NFHL)






LEGEND

	Alt A Pipeline Corridor		100-Year Flood
	Floodway		500-Year Flood

DATA SOURCE: FEMA National Flood Hazard Layer (NFHL)






LEGEND


- Alt A Pipeline Corridor
- 100-Year Flood
- FEMA Flood Zone**
- 500-Year Flood
- Floodway

DATA SOURCE: FEMA National Flood Hazard Layer (NFHL)



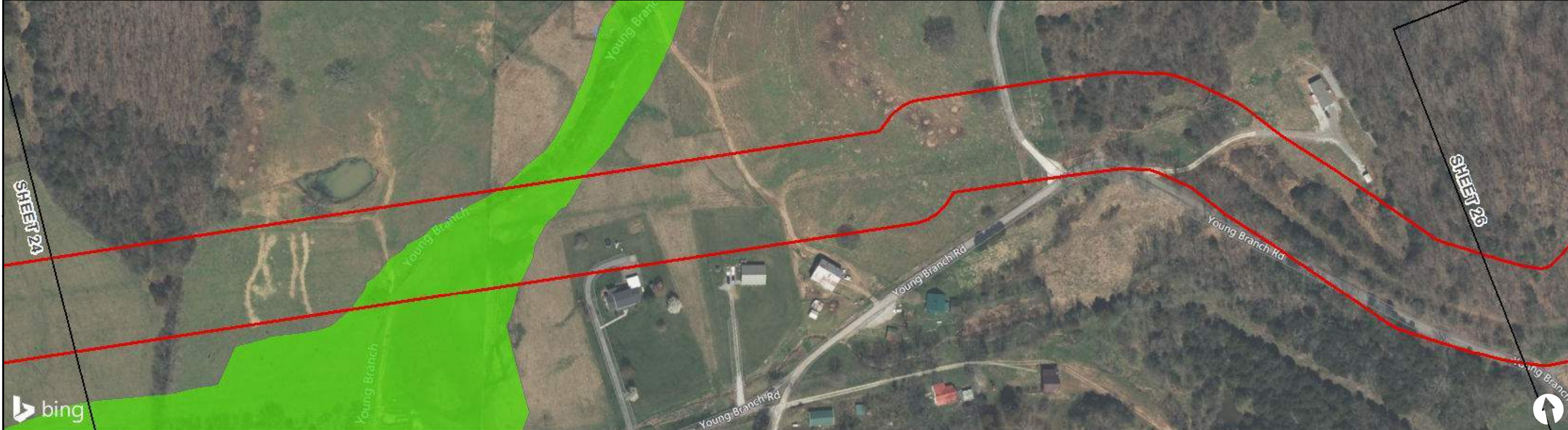


LEGEND

	Alt A Pipeline Corridor		100-Year Flood
	FEMA Flood Zone		500-Year Flood
	Floodway		



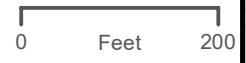
DATA SOURCE: FEMA National Flood Hazard Layer (NFHL)



LEGEND

- Alt A Pipeline Corridor
- 100-Year Flood
- FEMA Flood Zone**
- 500-Year Flood
- Floodway

DATA SOURCE: FEMA National Flood Hazard Layer (NFHL)





LEGEND





	Alt A Pipeline Corridor		100-Year Flood
	Floodway		500-Year Flood



DATA SOURCE: FEMA National Flood Hazard Layer (NFHL)



LEGEND

	Alt A Pipeline Corridor		100-Year Flood
FEMA Flood Zone			500-Year Flood
	Floodway		

DATA SOURCE: FEMA National Flood Hazard Layer (NFHL)





LEGEND

- Alt A Pipeline Corridor
- 100-Year Flood
- FEMA Flood Zone**
- 500-Year Flood
- Floodway





0 Feet 200

DATA SOURCE: FEMA National Flood Hazard Layer (NFHL)






LEGEND





	Alt A Pipeline Corridor		100-Year Flood
FEMA Flood Zone			500-Year Flood
	Floodway		

DATA SOURCE: FEMA National Flood Hazard Layer (NFHL)





LEGEND





	Alt A Pipeline Corridor		100-Year Flood
FEMA Flood Zone			500-Year Flood
	Floodway		

DATA SOURCE: FEMA National Flood Hazard Layer (NFHL)





LEGEND

	Alt A Pipeline Corridor		100-Year Flood
FEMA Flood Zone			500-Year Flood
	Floodway		

DATA SOURCE: FEMA National Flood Hazard Layer (NFHL)





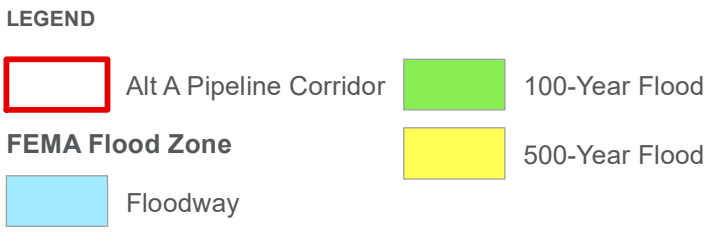
LEGEND

	Alt A Pipeline Corridor		100-Year Flood
	Floodway		500-Year Flood

DATA SOURCE: FEMA National Flood Hazard Layer (NFHL)

0 Feet 200





DATA SOURCE: FEMA National Flood Hazard Layer (NFHL)






LEGEND

	Alt A Pipeline Corridor		100-Year Flood
	Floodway		500-Year Flood

DATA SOURCE: FEMA National Flood Hazard Layer (NFHL)






LEGEND

	Alt A Pipeline Corridor		100-Year Flood
	Floodway		500-Year Flood

DATA SOURCE: FEMA National Flood Hazard Layer (NFHL)






LEGEND





	Alt A Pipeline Corridor		100-Year Flood
	Floodway		500-Year Flood

DATA SOURCE: FEMA National Flood Hazard Layer (NFHL)





LEGEND

	Alt A Pipeline Corridor		100-Year Flood
	Floodway		500-Year Flood






DATA SOURCE: FEMA National Flood Hazard Layer (NFHL)

0 Feet 200

PAGE 26 OF 100



LEGEND





	Alt A Pipeline Corridor		100-Year Flood
	FEMA Flood Zone		500-Year Flood
	Floodway		

DATA SOURCE: FEMA National Flood Hazard Layer (NFHL)





LEGEND





	Alt A Pipeline Corridor		100-Year Flood
	Floodway		500-Year Flood

DATA SOURCE: FEMA National Flood Hazard Layer (NFHL)





LEGEND

	Alt A Pipeline Corridor		100-Year Flood
	Floodway		500-Year Flood

DATA SOURCE: FEMA National Flood Hazard Layer (NFHL)




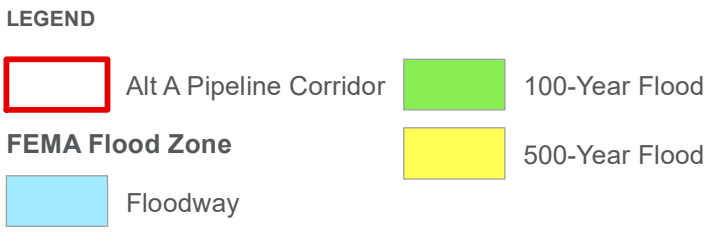


LEGEND

	Alt A Pipeline Corridor		100-Year Flood
	Floodway		500-Year Flood

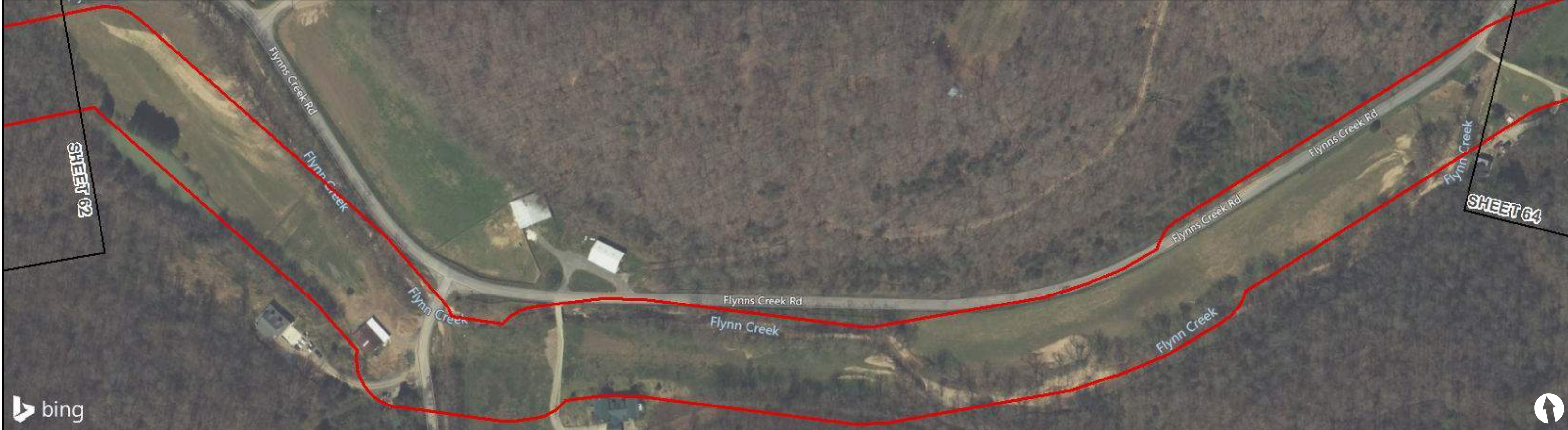
DATA SOURCE: FEMA National Flood Hazard Layer (NFHL)





DATA SOURCE: FEMA National Flood Hazard Layer (NFHL)



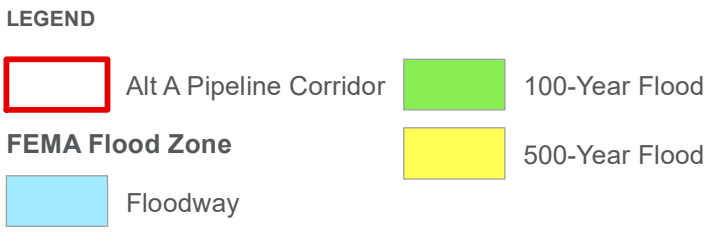



LEGEND

- Alt A Pipeline Corridor
- 100-Year Flood
- FEMA Flood Zone**
- 500-Year Flood
- Floodway

DATA SOURCE: FEMA National Flood Hazard Layer (NFHL)





DATA SOURCE: FEMA National Flood Hazard Layer (NFHL)

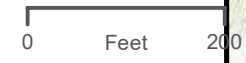




LEGEND

- Alt A Pipeline Corridor
- 100-Year Flood
- FEMA Flood Zone**
- 500-Year Flood
- Floodway

DATA SOURCE: FEMA National Flood Hazard Layer (NFHL)



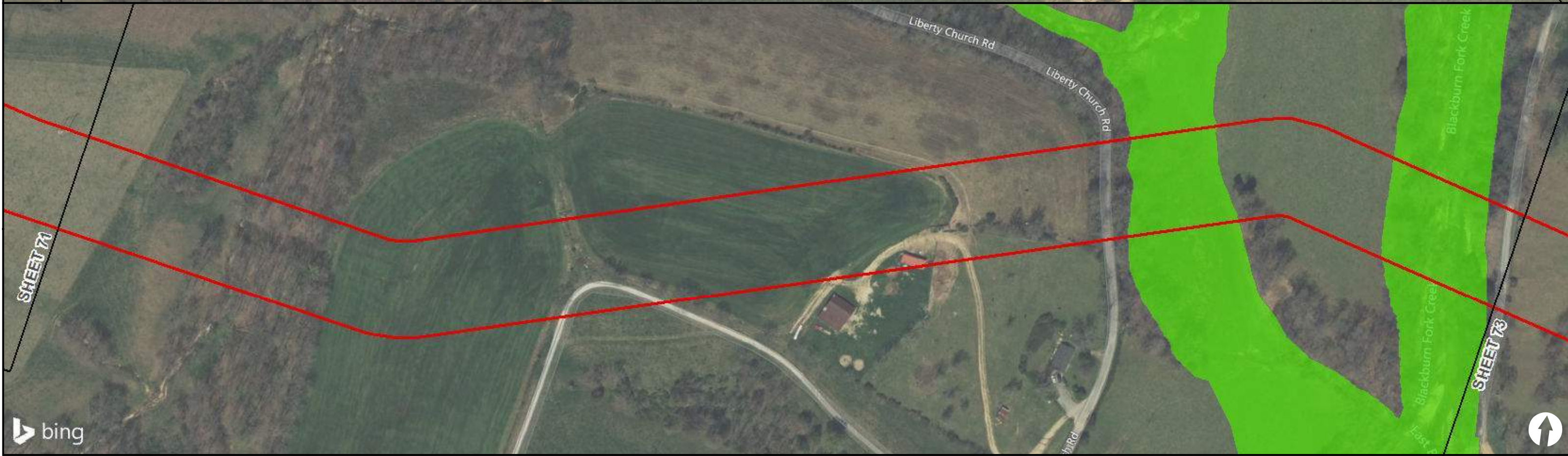


LEGEND

	Alt A Pipeline Corridor		100-Year Flood
	Floodway		500-Year Flood

DATA SOURCE: FEMA National Flood Hazard Layer (NFHL)






LEGEND






	Alt A Pipeline Corridor		100-Year Flood
	Floodway		500-Year Flood

DATA SOURCE: FEMA National Flood Hazard Layer (NFHL)



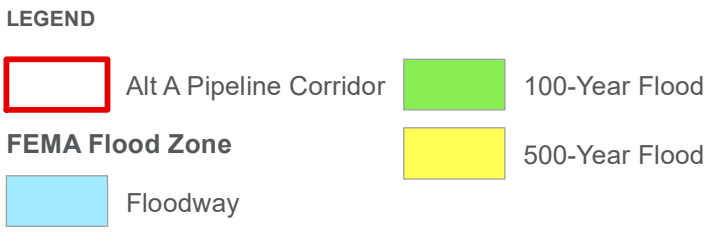


LEGEND

	Alt A Pipeline Corridor		100-Year Flood
	FEMA Flood Zone		500-Year Flood
	Floodway		

DATA SOURCE: FEMA National Flood Hazard Layer (NFHL)





DATA SOURCE: FEMA National Flood Hazard Layer (NFHL)

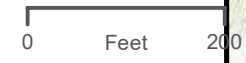


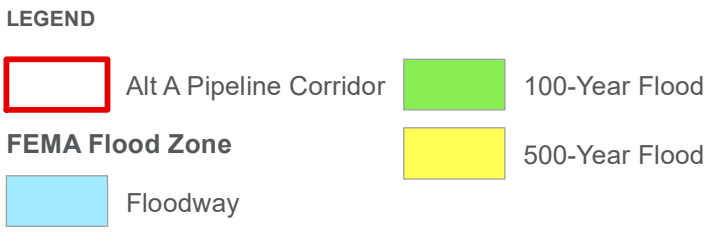


LEGEND

- Alt A Pipeline Corridor
- 100-Year Flood
- FEMA Flood Zone**
- 500-Year Flood
- Floodway

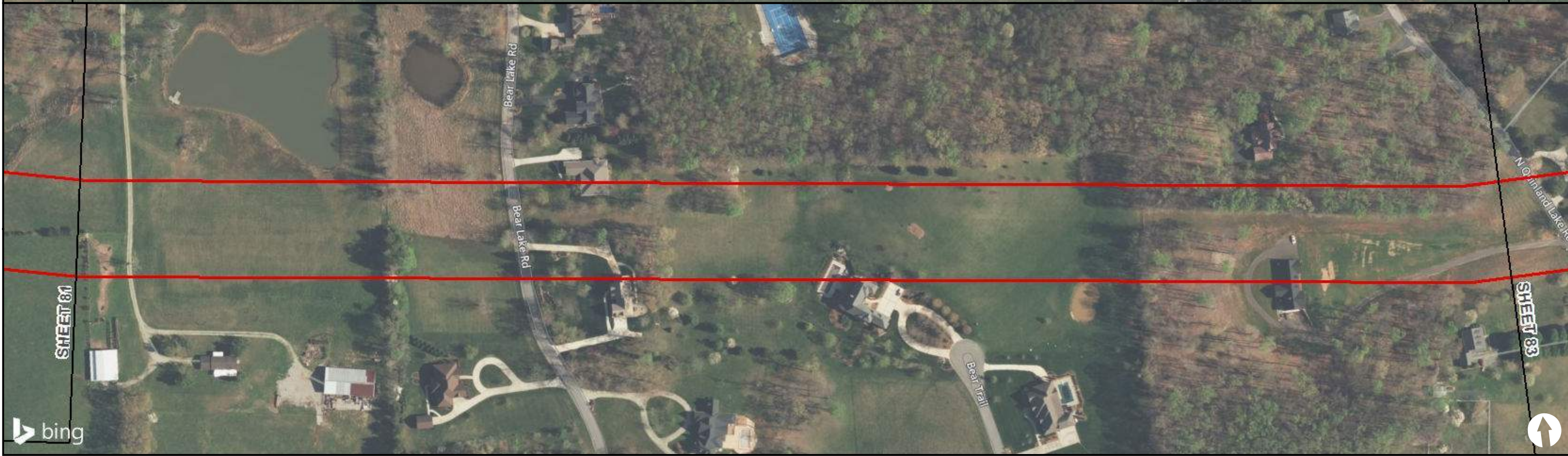
DATA SOURCE: FEMA National Flood Hazard Layer (NFHL)





DATA SOURCE: FEMA National Flood Hazard Layer (NFHL)





LEGEND

- Alt A Pipeline Corridor
- 100-Year Flood
- FEMA Flood Zone**
- 500-Year Flood
- Floodway

DATA SOURCE: FEMA National Flood Hazard Layer (NFHL)

0 Feet 200

PAGE 41 OF 100



LEGEND





	Alt A Pipeline Corridor		100-Year Flood
	Floodway		500-Year Flood

DATA SOURCE: FEMA National Flood Hazard Layer (NFHL)





LEGEND

	Alt A Pipeline Corridor		100-Year Flood
FEMA Flood Zone			500-Year Flood
	Floodway		

DATA SOURCE: FEMA National Flood Hazard Layer (NFHL)



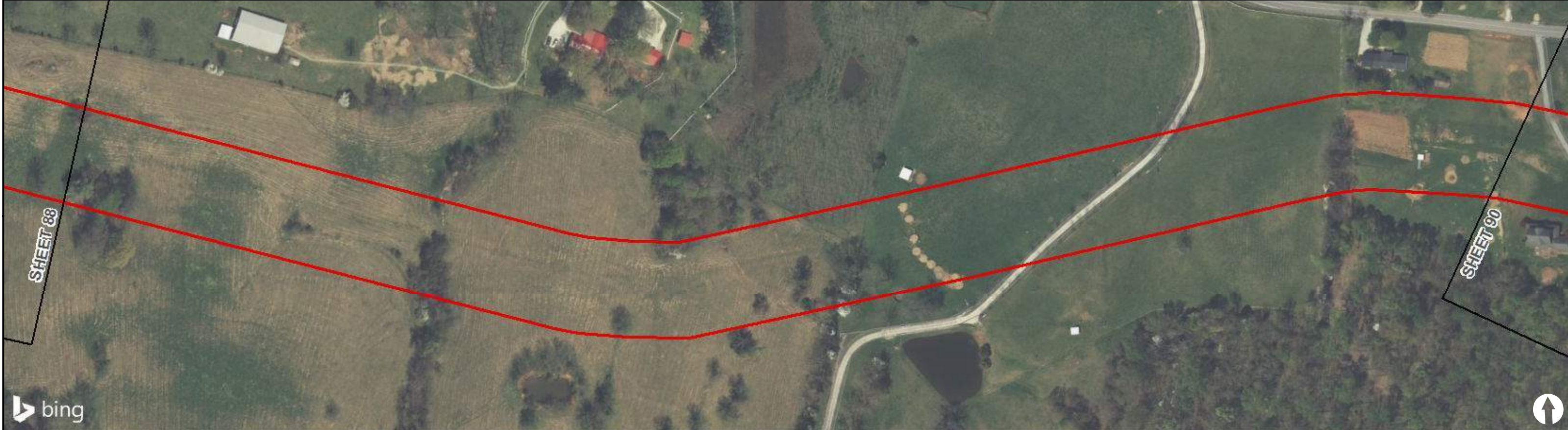


LEGEND





- Alt A Pipeline Corridor
- 100-Year Flood
- FEMA Flood Zone**
- 500-Year Flood
- Floodway

DATA SOURCE: FEMA National Flood Hazard Layer (NFHL)





LEGEND





	Alt A Pipeline Corridor		100-Year Flood
	Floodway		500-Year Flood

DATA SOURCE: FEMA National Flood Hazard Layer (NFHL)





LEGEND

	Alt A Pipeline Corridor		100-Year Flood
FEMA Flood Zone			500-Year Flood
	Floodway		

DATA SOURCE: FEMA National Flood Hazard Layer (NFHL)

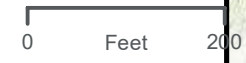




LEGEND





	Alt A Pipeline Corridor		100-Year Flood
	Floodway		500-Year Flood

DATA SOURCE: FEMA National Flood Hazard Layer (NFHL)





LEGEND

	Alt A Pipeline Corridor		100-Year Flood
	Floodway		500-Year Flood

DATA SOURCE: FEMA National Flood Hazard Layer (NFHL)



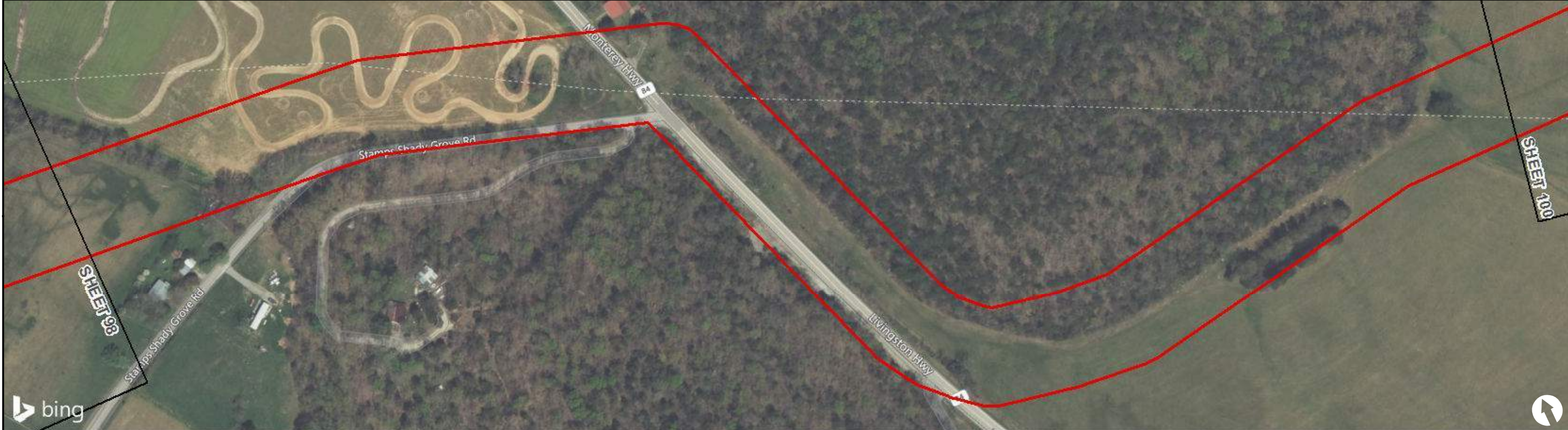


LEGEND

- Alt A Pipeline Corridor
- 100-Year Flood
- FEMA Flood Zone**
- 500-Year Flood
- Floodway

DATA SOURCE: FEMA National Flood Hazard Layer (NFHL)






LEGEND





	Alt A Pipeline Corridor		100-Year Flood
FEMA Flood Zone			500-Year Flood
	Floodway		

DATA SOURCE: FEMA National Flood Hazard Layer (NFHL)



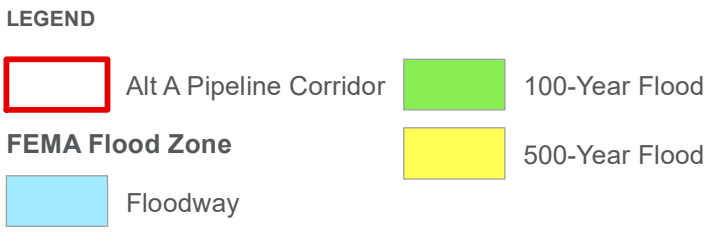


LEGEND

	Alt A Pipeline Corridor		100-Year Flood
	Floodway		500-Year Flood

DATA SOURCE: FEMA National Flood Hazard Layer (NFHL)






DATA SOURCE: FEMA National Flood Hazard Layer (NFHL)




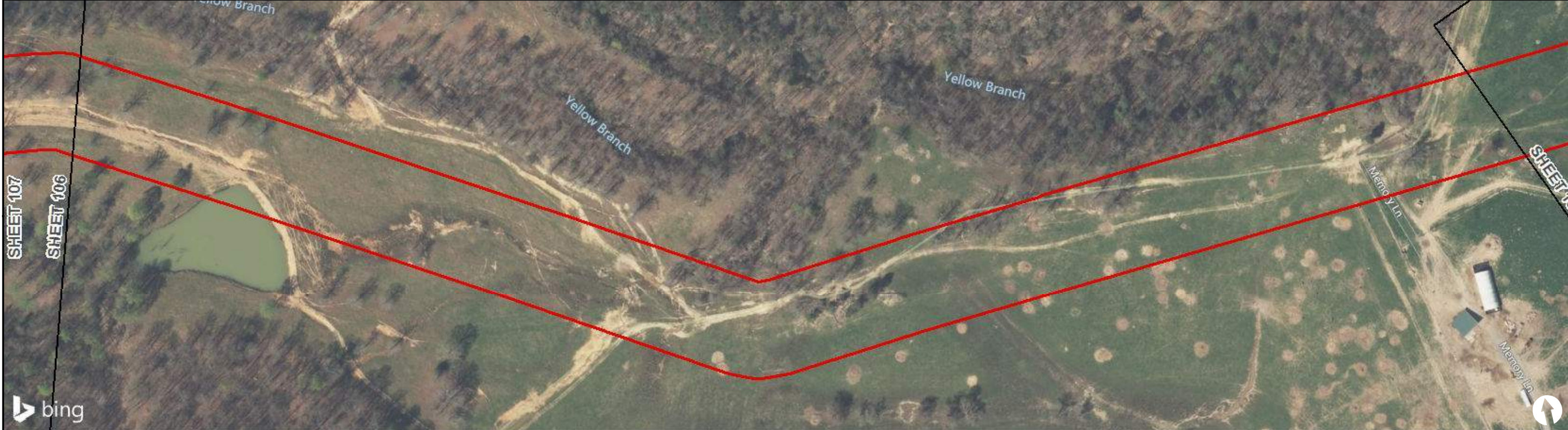


LEGEND





	Alt A Pipeline Corridor		100-Year Flood
	FEMA Flood Zone		500-Year Flood
	Floodway		

DATA SOURCE: FEMA National Flood Hazard Layer (NFHL)





LEGEND

	Alt A Pipeline Corridor		100-Year Flood
	Floodway		500-Year Flood

DATA SOURCE: FEMA National Flood Hazard Layer (NFHL)





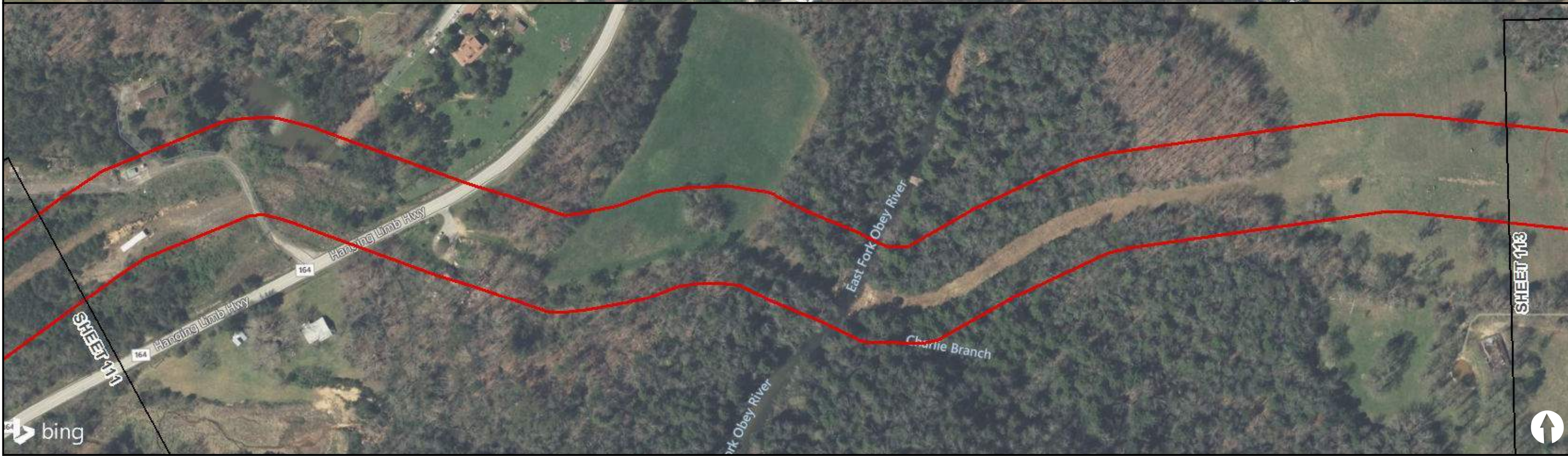
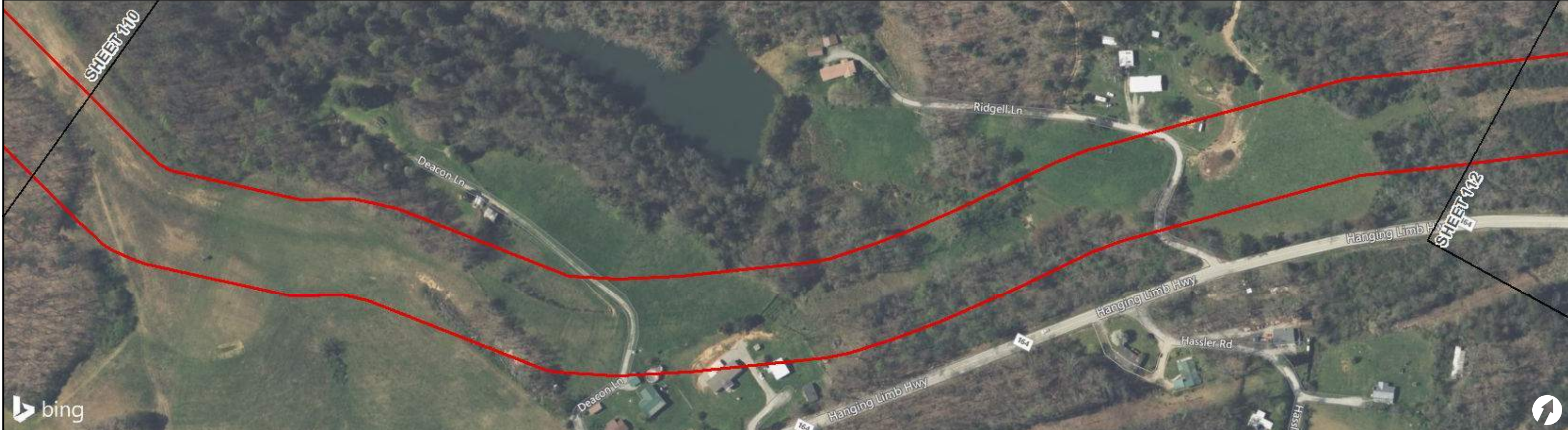
LEGEND

- Alt A Pipeline Corridor
- 100-Year Flood
- FEMA Flood Zone**
- 500-Year Flood
- Floodway

DATA SOURCE: FEMA National Flood Hazard Layer (NFHL)

0 Feet 200

PAGE 55 OF 100



LEGEND

- Alt A Pipeline Corridor
- 100-Year Flood
- FEMA Flood Zone**
- 500-Year Flood
- Floodway

DATA SOURCE: FEMA National Flood Hazard Layer (NFHL)

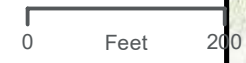




LEGEND

- Alt A Pipeline Corridor
- 100-Year Flood
- FEMA Flood Zone**
- 500-Year Flood
- Floodway

DATA SOURCE: FEMA National Flood Hazard Layer (NFHL)



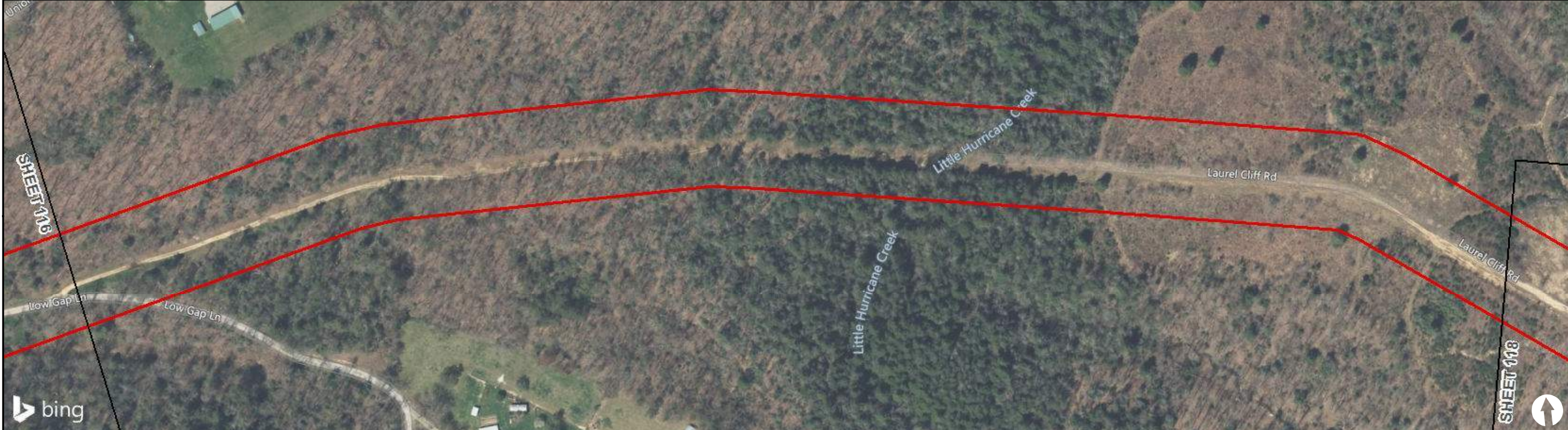


LEGEND

- Alt A Pipeline Corridor
- 100-Year Flood
- FEMA Flood Zone**
- 500-Year Flood
- Floodway

DATA SOURCE: FEMA National Flood Hazard Layer (NFHL)





LEGEND

	Alt A Pipeline Corridor		100-Year Flood
	Floodway		500-Year Flood

DATA SOURCE: FEMA National Flood Hazard Layer (NFHL)





LEGEND





	Alt A Pipeline Corridor		100-Year Flood
	Floodway		500-Year Flood

DATA SOURCE: FEMA National Flood Hazard Layer (NFHL)





LEGEND

	Alt A Pipeline Corridor		100-Year Flood
	Floodway		500-Year Flood

DATA SOURCE: FEMA National Flood Hazard Layer (NFHL)



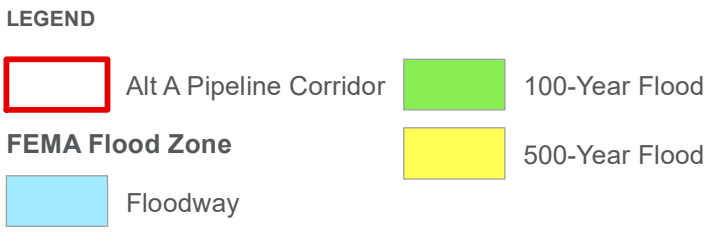


LEGEND

	Alt A Pipeline Corridor		100-Year Flood
	Floodway		500-Year Flood

DATA SOURCE: FEMA National Flood Hazard Layer (NFHL)





DATA SOURCE: FEMA National Flood Hazard Layer (NFHL)

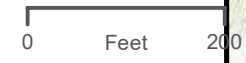




LEGEND

- Alt A Pipeline Corridor
- 100-Year Flood
- FEMA Flood Zone**
- Floodway
- 500-Year Flood

DATA SOURCE: FEMA National Flood Hazard Layer (NFHL)





LEGEND






- Alt A Pipeline Corridor
- 100-Year Flood
- FEMA Flood Zone**
- 500-Year Flood
- Floodway

DATA SOURCE: FEMA National Flood Hazard Layer (NFHL)

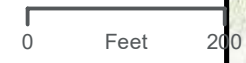




LEGEND

	Alt A Pipeline Corridor		100-Year Flood
	FEMA Flood Zone		500-Year Flood
	Floodway		


DATA SOURCE: FEMA National Flood Hazard Layer (NFHL)





SHEET 132

SHEET 134



SHEET 133

SHEET 135



LEGEND

- Alt A Pipeline Corridor
- 100-Year Flood
- FEMA Flood Zone**
- Floodway
- 500-Year Flood

DATA SOURCE: FEMA National Flood Hazard Layer (NFHL)

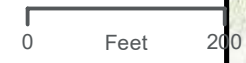




LEGEND

- Alt A Pipeline Corridor
- 100-Year Flood
- FEMA Flood Zone**
- 500-Year Flood
- Floodway

DATA SOURCE: FEMA National Flood Hazard Layer (NFHL)





LEGEND

- Alt A Pipeline Corridor
- 100-Year Flood
- FEMA Flood Zone**
- 500-Year Flood
- Floodway

DATA SOURCE: FEMA National Flood Hazard Layer (NFHL)

0 Feet 200





LEGEND

- Alt A Pipeline Corridor
- 100-Year Flood
- FEMA Flood Zone**
- 500-Year Flood
- Floodway





DATA SOURCE: FEMA National Flood Hazard Layer (NFHL)

0 Feet 200

PAGE 70 OF 100

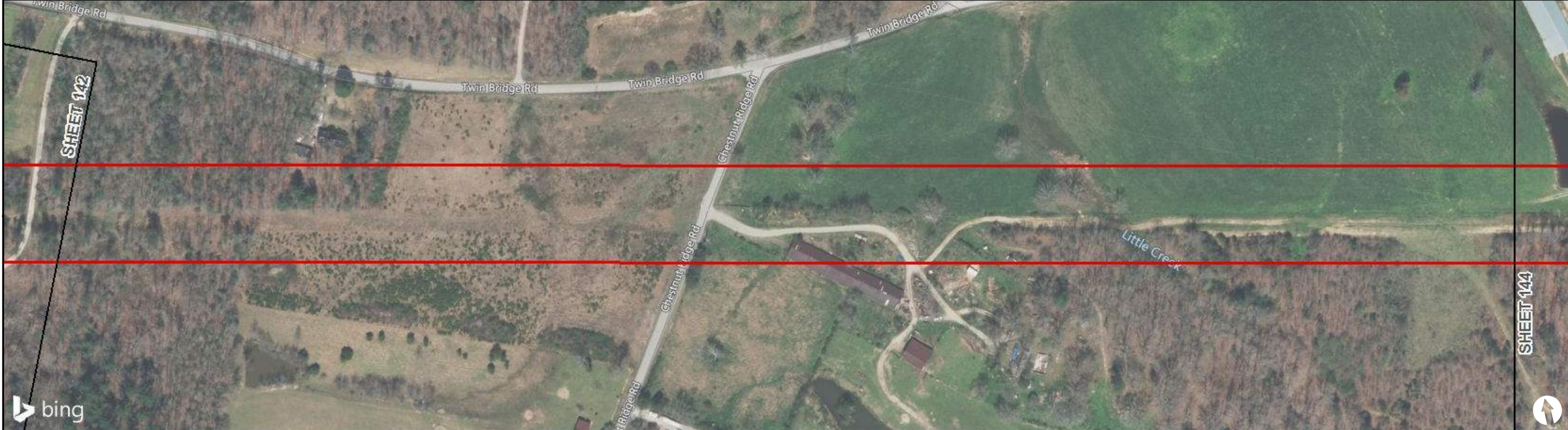


LEGEND

	Alt A Pipeline Corridor		100-Year Flood
FEMA Flood Zone			500-Year Flood
	Floodway		

DATA SOURCE: FEMA National Flood Hazard Layer (NFHL)



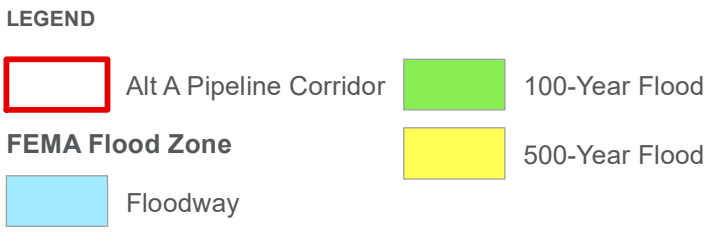


LEGEND

- Alt A Pipeline Corridor
- 100-Year Flood
- FEMA Flood Zone**
- Floodway
- 500-Year Flood

DATA SOURCE: FEMA National Flood Hazard Layer (NFHL)





DATA SOURCE: FEMA National Flood Hazard Layer (NFHL)





LEGEND

	Alt A Pipeline Corridor		100-Year Flood
	Floodway		500-Year Flood

DATA SOURCE: FEMA National Flood Hazard Layer (NFHL)





LEGEND





	Alt A Pipeline Corridor		100-Year Flood
	Floodway		500-Year Flood

DATA SOURCE: FEMA National Flood Hazard Layer (NFHL)





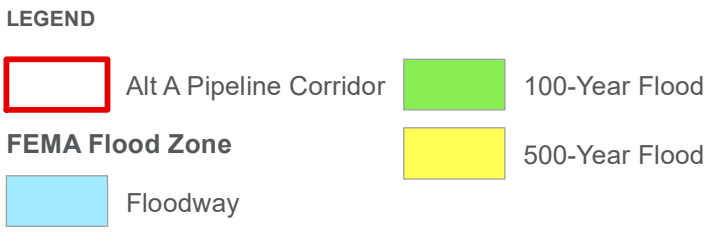
LEGEND

	Alt A Pipeline Corridor		100-Year Flood
FEMA Flood Zone			500-Year Flood
	Floodway		

DATA SOURCE: FEMA National Flood Hazard Layer (NFHL)

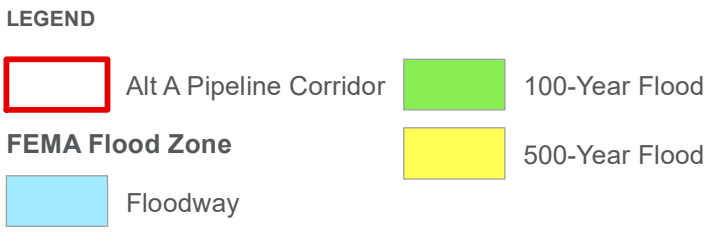
0 Feet 200

PAGE 76 OF 100




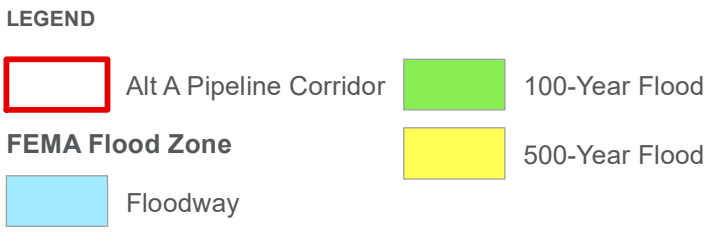
DATA SOURCE: FEMA National Flood Hazard Layer (NFHL)






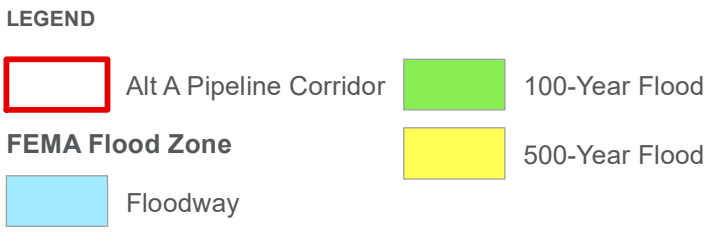
DATA SOURCE: FEMA National Flood Hazard Layer (NFHL)





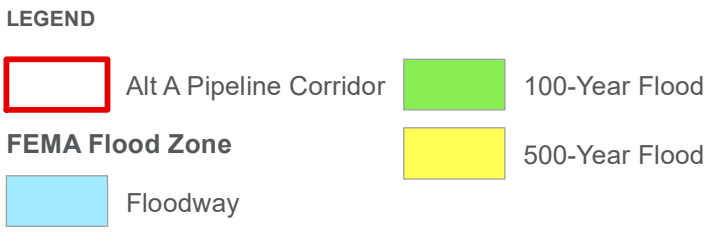
DATA SOURCE: FEMA National Flood Hazard Layer (NFHL)





DATA SOURCE: FEMA National Flood Hazard Layer (NFHL)





DATA SOURCE: FEMA National Flood Hazard Layer (NFHL)



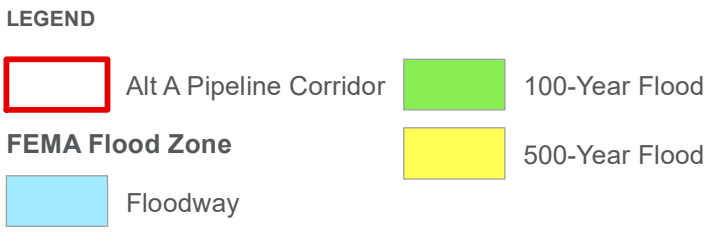


LEGEND


	Alt A Pipeline Corridor		100-Year Flood
	Floodway		500-Year Flood

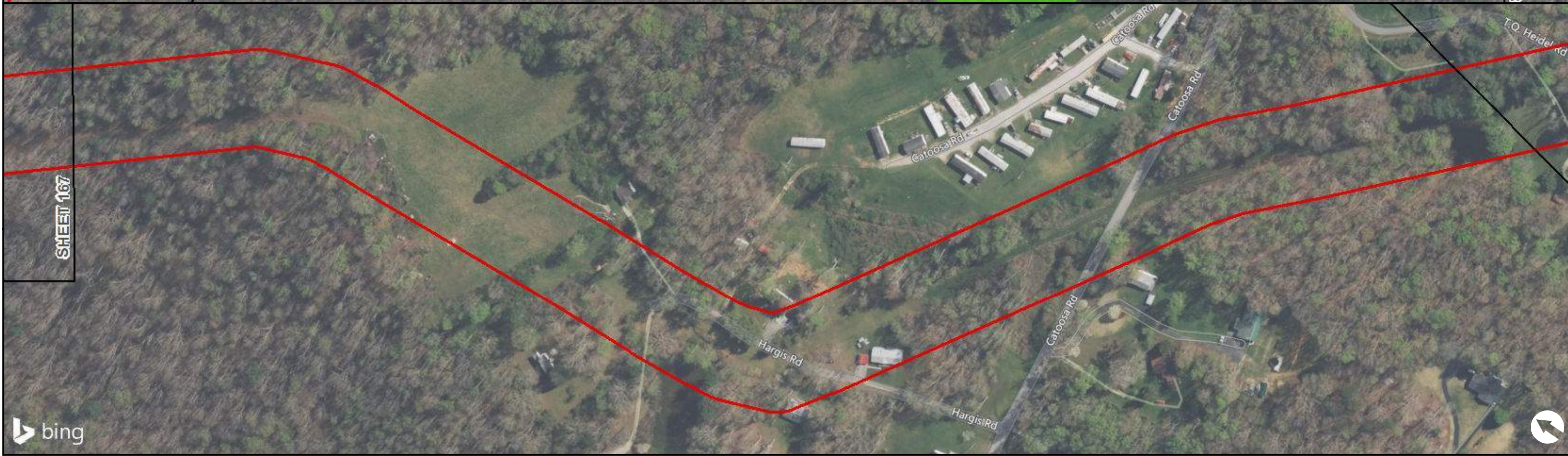
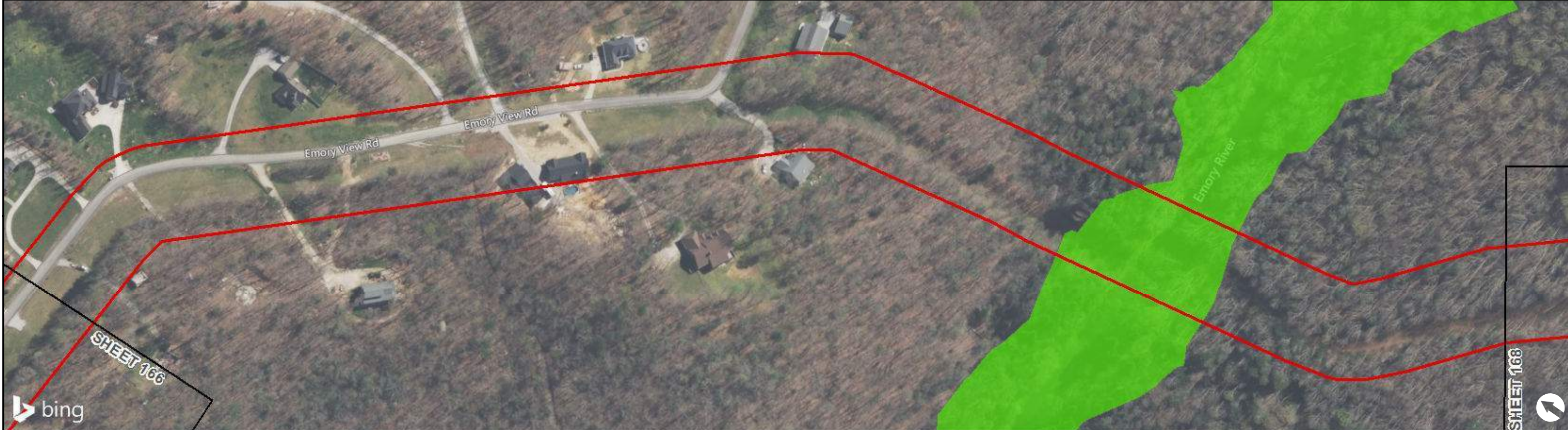
DATA SOURCE: FEMA National Flood Hazard Layer (NFHL)









DATA SOURCE: FEMA National Flood Hazard Layer (NFHL)





LEGEND






	Alt A Pipeline Corridor		100-Year Flood
	Floodway		500-Year Flood

DATA SOURCE: FEMA National Flood Hazard Layer (NFHL)



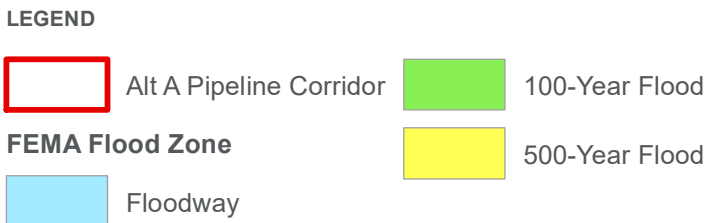


LEGEND

	Alt A Pipeline Corridor		100-Year Flood
	FEMA Flood Zone		500-Year Flood
	Floodway		

DATA SOURCE: FEMA National Flood Hazard Layer (NFHL)





DATA SOURCE: FEMA National Flood Hazard Layer (NFHL)




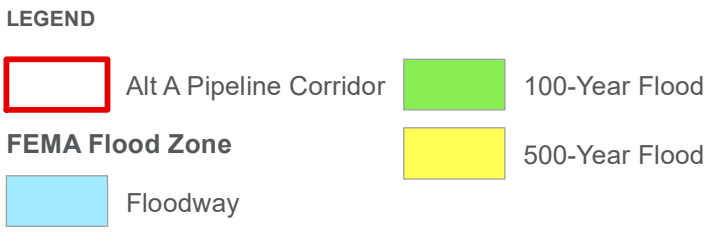


LEGEND


	Alt A Pipeline Corridor		100-Year Flood
	Floodway		500-Year Flood

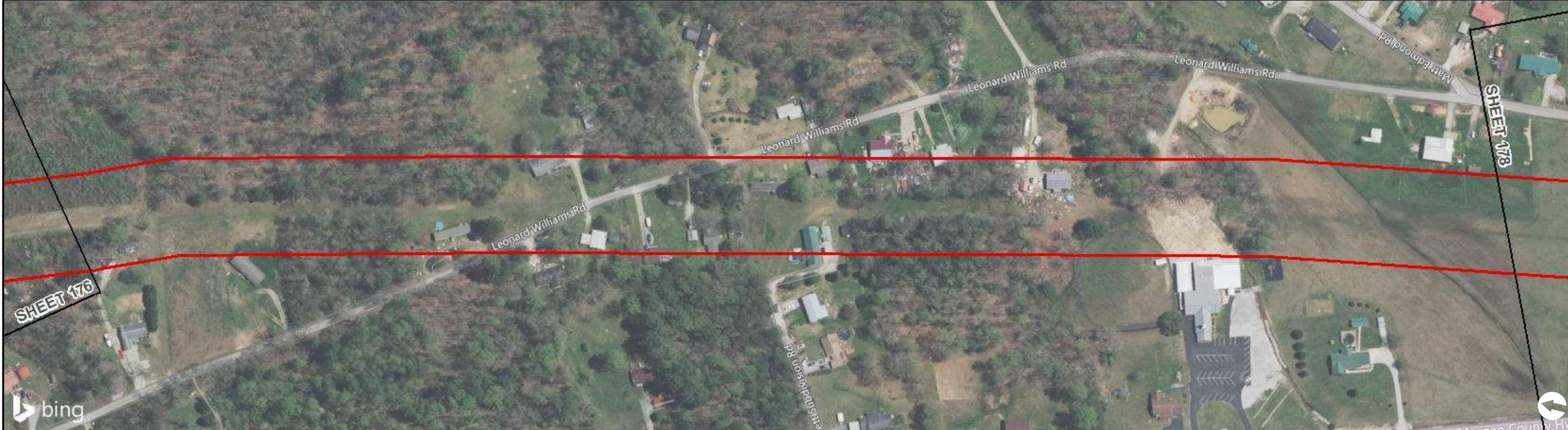
DATA SOURCE: FEMA National Flood Hazard Layer (NFHL)





DATA SOURCE: FEMA National Flood Hazard Layer (NFHL)





LEGEND

- Alt A Pipeline Corridor
- 100-Year Flood
- FEMA Flood Zone**
- 500-Year Flood
- Floodway

DATA SOURCE: FEMA National Flood Hazard Layer (NFHL)

0 Feet 200

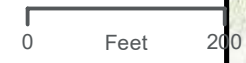




LEGEND

- Alt A Pipeline Corridor
- 100-Year Flood
- FEMA Flood Zone**
- 500-Year Flood
- Floodway

DATA SOURCE: FEMA National Flood Hazard Layer (NFHL)



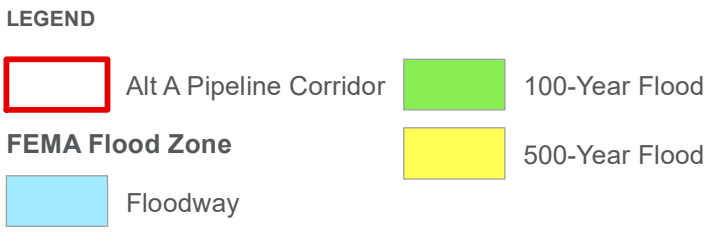


LEGEND

	Alt A Pipeline Corridor		100-Year Flood
	Floodway		500-Year Flood

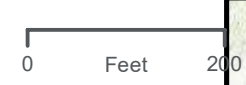
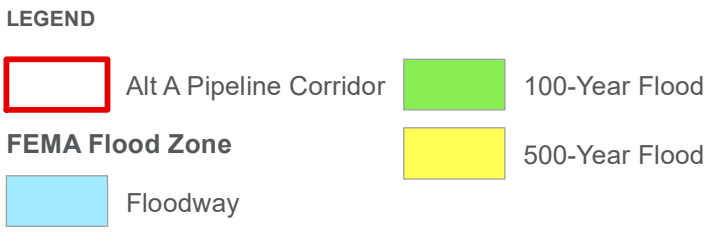
DATA SOURCE: FEMA National Flood Hazard Layer (NFHL)









DATA SOURCE: FEMA National Flood Hazard Layer (NFHL)







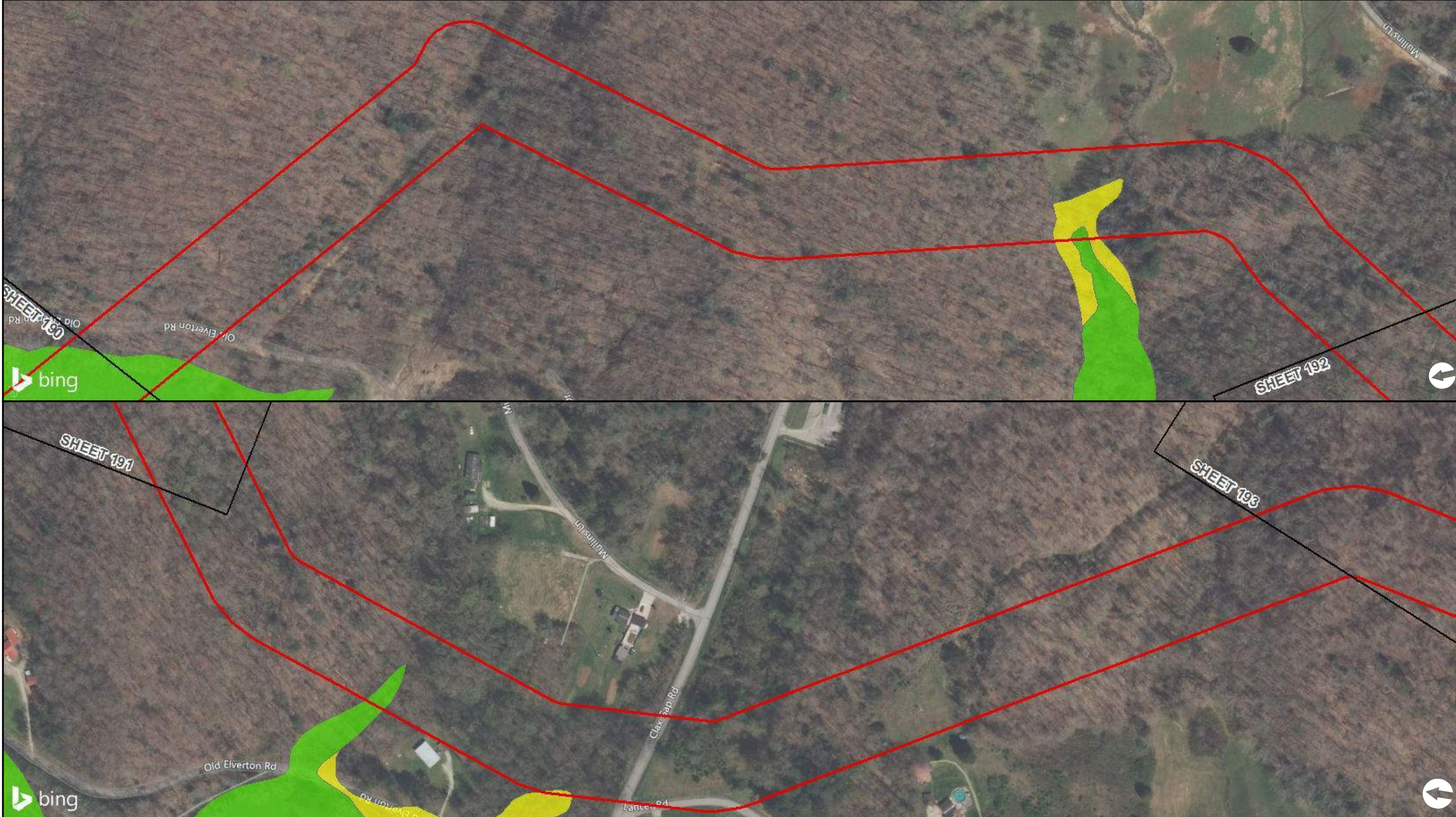
LEGEND

	Alt A Pipeline Corridor		100-Year Flood
FEMA Flood Zone			500-Year Flood
	Floodway		





DATA SOURCE: FEMA National Flood Hazard Layer (NFHL)

0 Feet 200


PAGE 95 OF 100



LEGEND





	Alt A Pipeline Corridor		100-Year Flood
FEMA Flood Zone			500-Year Flood
	Floodway		

DATA SOURCE: FEMA National Flood Hazard Layer (NFHL)





LEGEND

	Alt A Pipeline Corridor		100-Year Flood
FEMA Flood Zone			500-Year Flood
	Floodway		

DATA SOURCE: FEMA National Flood Hazard Layer (NFHL)





LEGEND


- Alt A Pipeline Corridor
- 100-Year Flood
- FEMA Flood Zone**
- 500-Year Flood
- Floodway

DATA SOURCE: FEMA National Flood Hazard Layer (NFHL)





LEGEND

	Alt A Pipeline Corridor		100-Year Flood
	FEMA Flood Zone		500-Year Flood
	Floodway		

DATA SOURCE: FEMA National Flood Hazard Layer (NFHL)





LEGEND

- Alt A Pipeline Corridor
- 100-Year Flood
- FEMA Flood Zone**
- 500-Year Flood
- Floodway

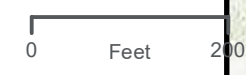
DATA SOURCE: FEMA National Flood Hazard Layer (NFHL)



Appendix H.4 – Surface Waters identified within the ETNG Pipeline

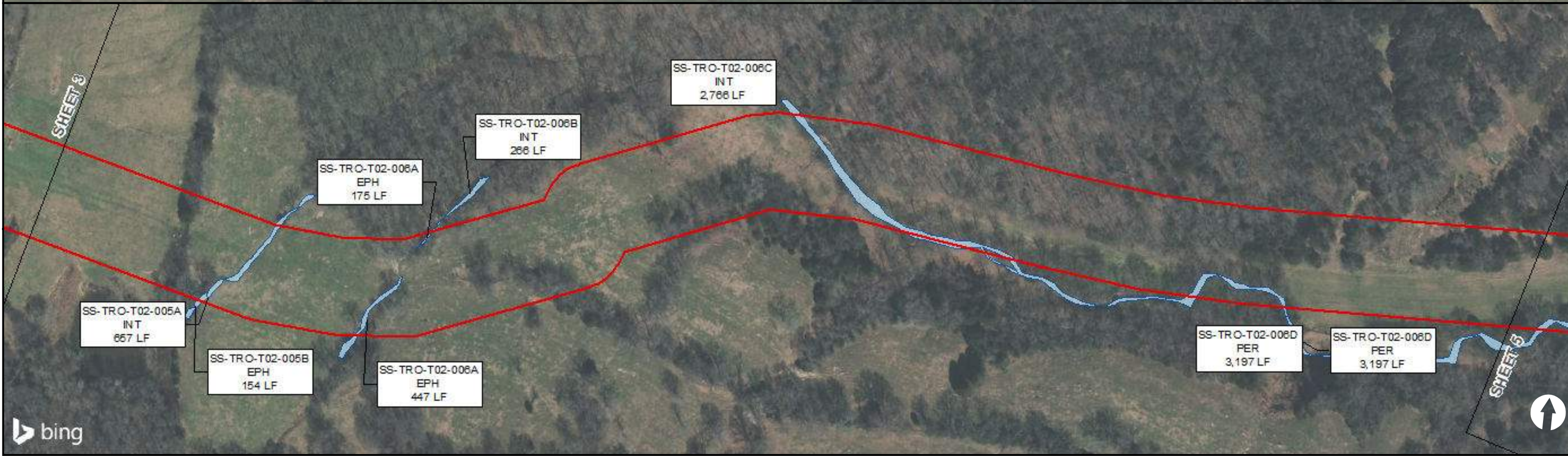


- LEGEND**
- Alt A Pipeline Corridor
 - Delineated Waterbody
 - Delineated Stream
 - Delineated Wetland



SHEET 2

SHEET 1







- LEGEND**
- Alt A Pipeline Corridor
 - Delineated Waterbody
 - Delineated Stream
 - Delineated Wetland

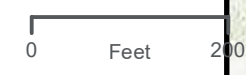
0 Feet 200





LEGEND

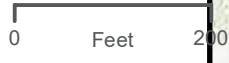
	Alt A Pipeline Corridor		Delineated Waterbody
	Delineated Stream		Delineated Wetland









LEGEND

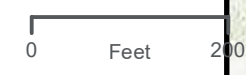
	Alt A Pipeline Corridor		Delineated Waterbody
	Delineated Stream		Delineated Wetland





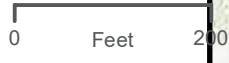
LEGEND

	Alt A Pipeline Corridor		Delineated Waterbody
	Delineated Stream		Delineated Wetland





- LEGEND**
- Alt A Pipeline Corridor
 - Delineated Waterbody
 - Delineated Stream
 - Delineated Wetland





- LEGEND**
- Alt A Pipeline Corridor
 - Delineated Waterbody
 - Delineated Stream
 - Delineated Wetland

0 Feet 200





- LEGEND**
- Alt A Pipeline Corridor
 - Delineated Waterbody
 - Delineated Stream
 - Delineated Wetland

0 Feet 200





LEGEND





	Alt A Pipeline Corridor		Delineated Waterbody
	Delineated Stream		Delineated Wetland

0 Feet 200





LEGEND

	Alt A Pipeline Corridor		Delineated Waterbody
	Delineated Stream		Delineated Wetland





- LEGEND**
- Alt A Pipeline Corridor
 - Delineated Waterbody
 - Delineated Stream
 - Delineated Wetland

0 Feet 200

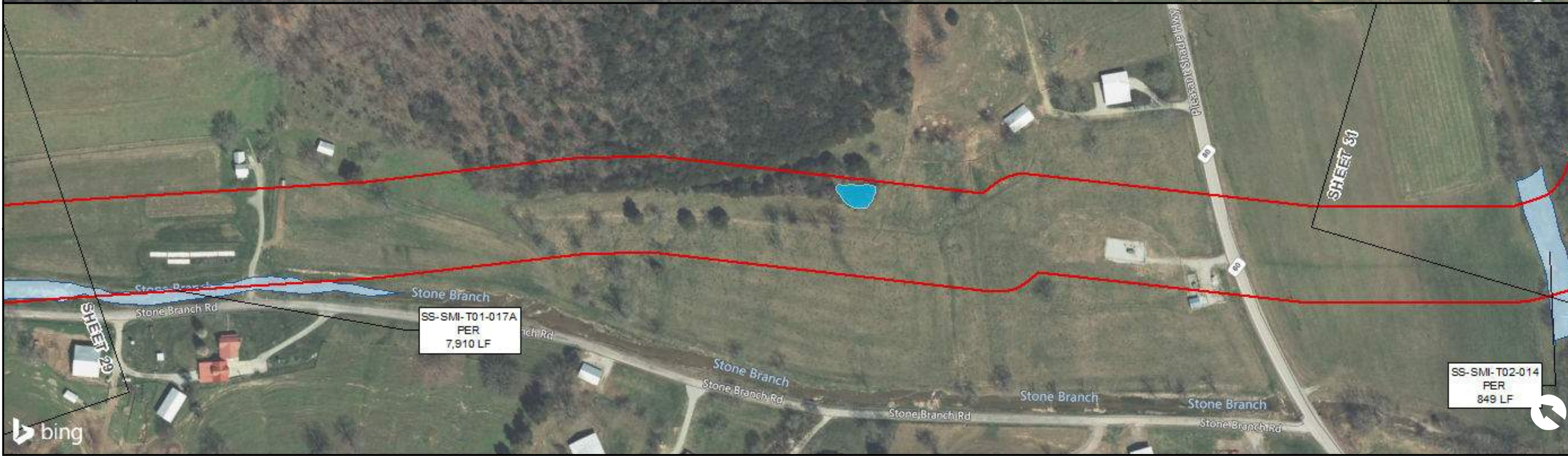




- LEGEND**
- Alt A Pipeline Corridor
 - Delineated Waterbody
 - Delineated Stream
 - Delineated Wetland

0 Feet 200





- LEGEND**
- Alt A Pipeline Corridor
 - Delineated Waterbody
 - Delineated Stream
 - Delineated Wetland

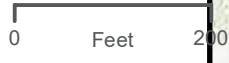
0 Feet 200





LEGEND

	Alt A Pipeline Corridor		Delineated Waterbody
	Delineated Stream		Delineated Wetland



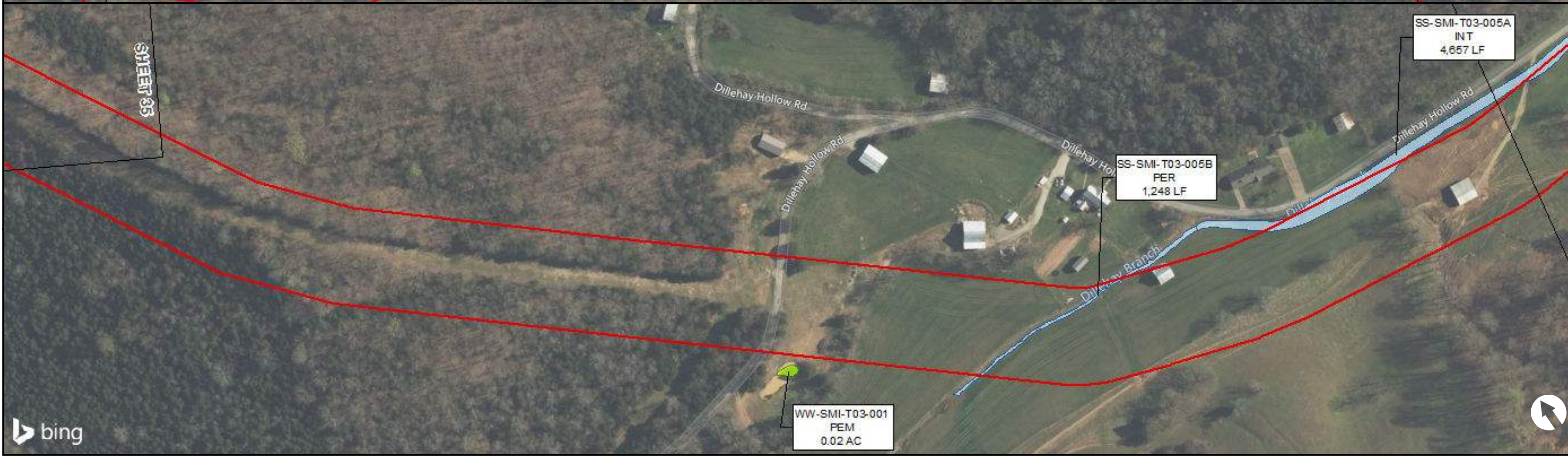


LEGEND

	Alt A Pipeline Corridor		Delineated Waterbody
	Delineated Stream		Delineated Wetland

0 Feet 200





LEGEND





	Alt A Pipeline Corridor		Delineated Waterbody
	Delineated Stream		Delineated Wetland

0 Feet 200





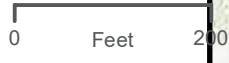
LEGEND

	Alt A Pipeline Corridor		Delineated Waterbody
	Delineated Stream		Delineated Wetland





- LEGEND**
- Alt A Pipeline Corridor
 - Delineated Waterbody
 - Delineated Stream
 - Delineated Wetland

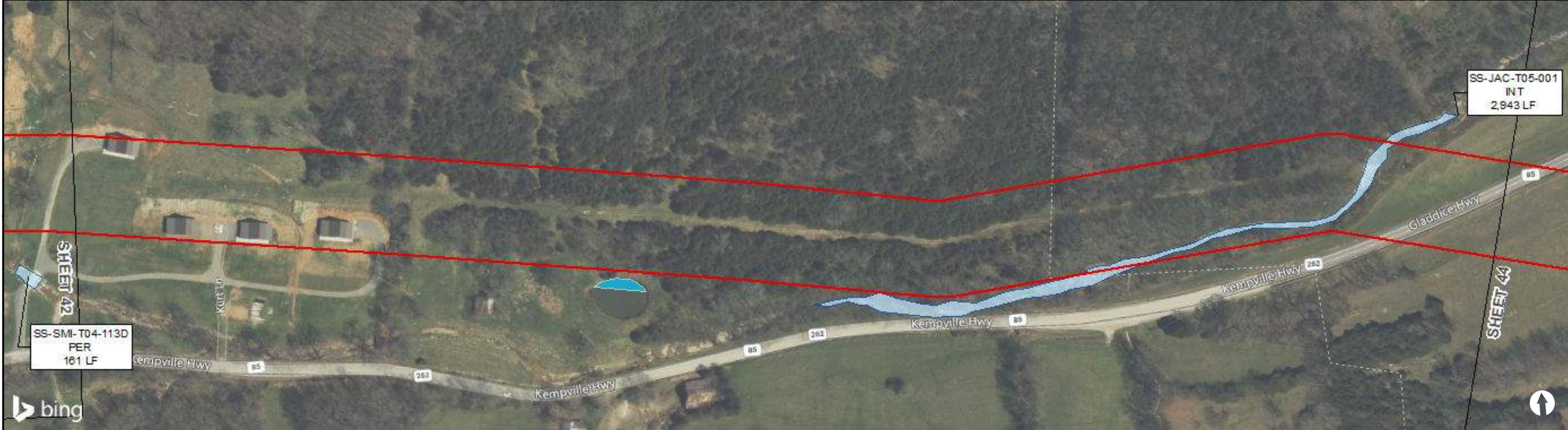




- LEGEND**
- Alt A Pipeline Corridor
 - Delineated Waterbody
 - Delineated Stream
 - Delineated Wetland

0 Feet 200





LEGEND

	Alt A Pipeline Corridor		Delineated Waterbody
	Delineated Stream		Delineated Wetland





SS-JAC-T05-006A
PER
1,688 LF

SS-JAC-T05-006B
PER
2,403 LF

SS-JAC-T06-005B
INT
315 LF

- LEGEND**
- Alt A Pipeline Corridor
 - Delineated Stream
 - Delineated Waterbody
 - Delineated Wetland

0 Feet 200





- LEGEND**
- Alt A Pipeline Corridor
 - Delineated Stream
 - Delineated Waterbody
 - Delineated Wetland

0 Feet 200





- LEGEND**
- Alt A Pipeline Corridor
 - Delineated Waterbody
 - Delineated Stream
 - Delineated Wetland

0 Feet 200





- LEGEND**
- Alt A Pipeline Corridor
 - Delineated Waterbody
 - Delineated Stream
 - Delineated Wetland

0 Feet 200





LEGEND

	Alt A Pipeline Corridor		Delineated Waterbody
	Delineated Stream		Delineated Wetland





LEGEND

	Alt A Pipeline Corridor		Delineated Waterbody
	Delineated Stream		Delineated Wetland

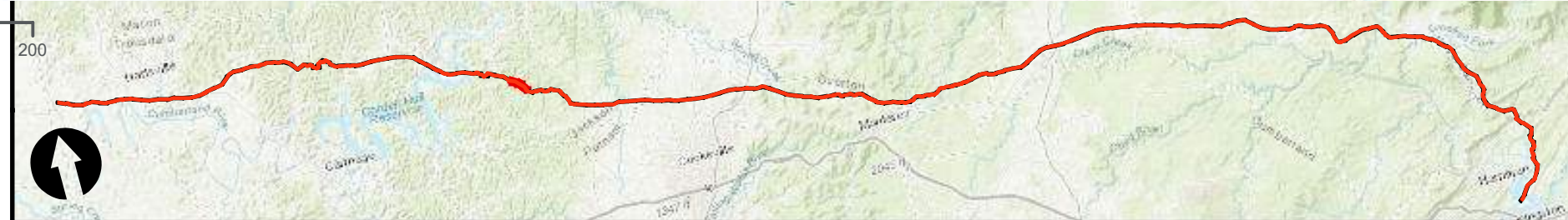
0 Feet 200





- LEGEND**
- Alt A Pipeline Corridor
 - Delineated Waterbody
 - Delineated Stream
 - Delineated Wetland

0 Feet 200

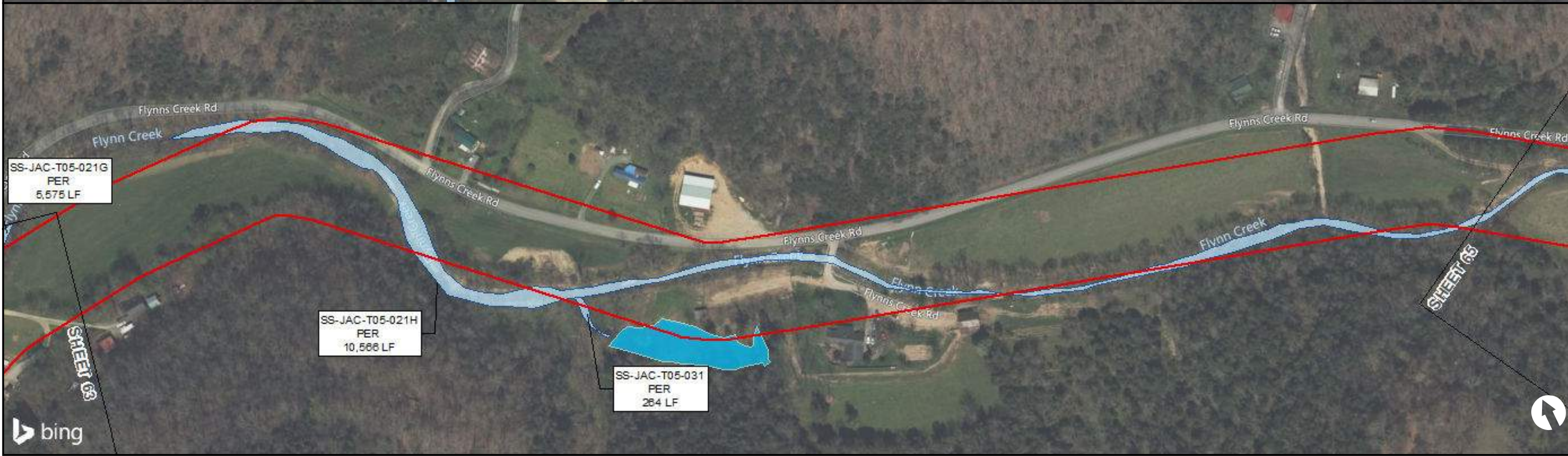




- LEGEND**
- Alt A Pipeline Corridor
 - Delineated Waterbody
 - Delineated Stream
 - Delineated Wetland

0 Feet 200





LEGEND

	Alt A Pipeline Corridor		Delineated Waterbody
	Delineated Stream		Delineated Wetland





- LEGEND**
- Alt A Pipeline Corridor
 - Delineated Waterbody
 - Delineated Stream
 - Delineated Wetland

0 Feet 200





- LEGEND**
- Alt A Pipeline Corridor
 - Delineated Waterbody
 - Delineated Stream
 - Delineated Wetland

0 Feet 200

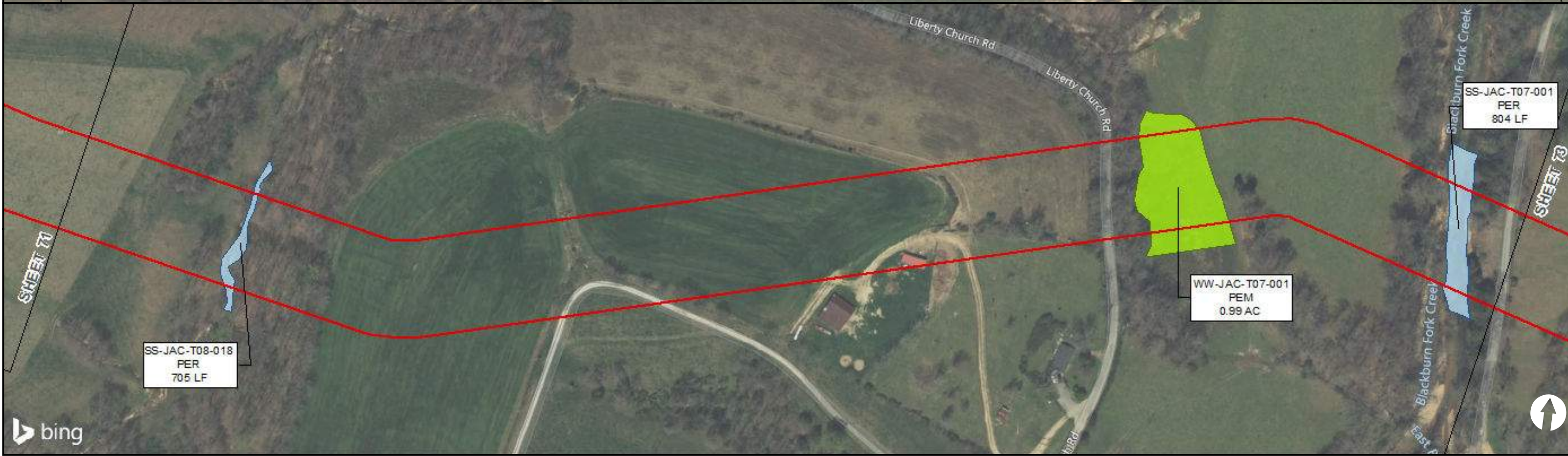




- LEGEND**
- Alt A Pipeline Corridor
 - Delineated Waterbody
 - Delineated Stream
 - Delineated Wetland

0 Feet 200





LEGEND

	Alt A Pipeline Corridor		Delineated Waterbody
	Delineated Stream		Delineated Wetland

0 Feet 200





- LEGEND**
- Alt A Pipeline Corridor
 - Delineated Waterbody
 - Delineated Stream
 - Delineated Wetland









- LEGEND**
- Alt A Pipeline Corridor
 - Delineated Waterbody
 - Delineated Stream
 - Delineated Wetland

0 Feet 200





LEGEND

	Alt A Pipeline Corridor		Delineated Waterbody
	Delineated Stream		Delineated Wetland

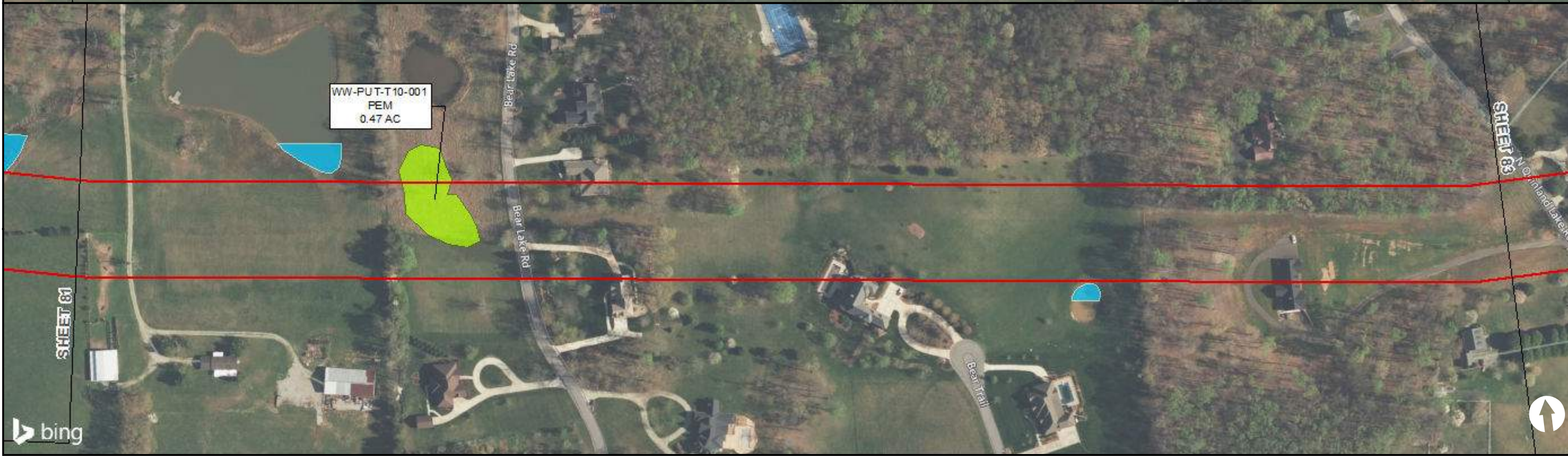








LEGEND

	Alt A Pipeline Corridor		Delineated Waterbody
	Delineated Stream		Delineated Wetland





LEGEND

	Alt A Pipeline Corridor		Delineated Waterbody
	Delineated Stream		Delineated Wetland

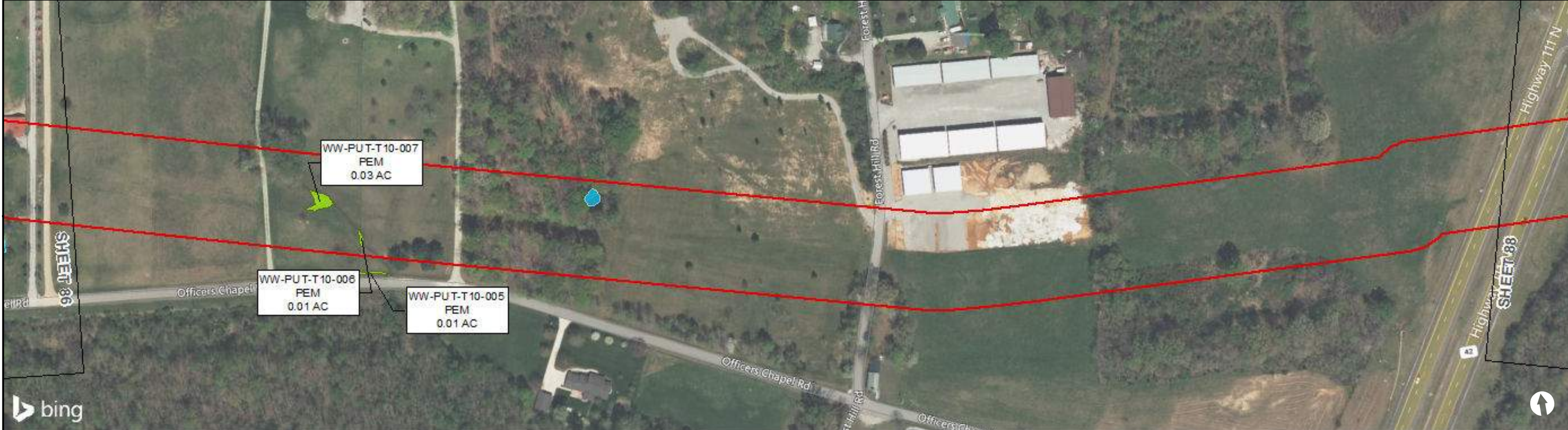




- LEGEND**
- Alt A Pipeline Corridor
 - Delineated Waterbody
 - Delineated Stream
 - Delineated Wetland

0 Feet 200





LEGEND

	Alt A Pipeline Corridor		Delineated Waterbody
	Delineated Stream		Delineated Wetland





LEGEND

	Alt A Pipeline Corridor		Delineated Waterbody
	Delineated Stream		Delineated Wetland

0 Feet 200









- LEGEND**
- Alt A Pipeline Corridor
 - Delineated Waterbody
 - Delineated Stream
 - Delineated Wetland

0 Feet 200





LEGEND

	Alt A Pipeline Corridor		Delineated Waterbody
	Delineated Stream		Delineated Wetland

0 Feet 200









LEGEND

	Alt A Pipeline Corridor		Delineated Waterbody
	Delineated Stream		Delineated Wetland





LEGEND

	Alt A Pipeline Corridor		Delineated Waterbody
	Delineated Stream		Delineated Wetland





- LEGEND**
- Alt A Pipeline Corridor
 - Delineated Waterbody
 - Delineated Stream
 - Delineated Wetland

0 Feet 200









- LEGEND**
- Alt A Pipeline Corridor
 - Delineated Waterbody
 - Delineated Stream
 - Delineated Wetland

0 Feet 200





LEGEND

	Alt A Pipeline Corridor		Delineated Waterbody
	Delineated Stream		Delineated Wetland





- LEGEND**
- Alt A Pipeline Corridor
 - Delineated Stream
 - Delineated Waterbody
 - Delineated Wetland

0 Feet 200

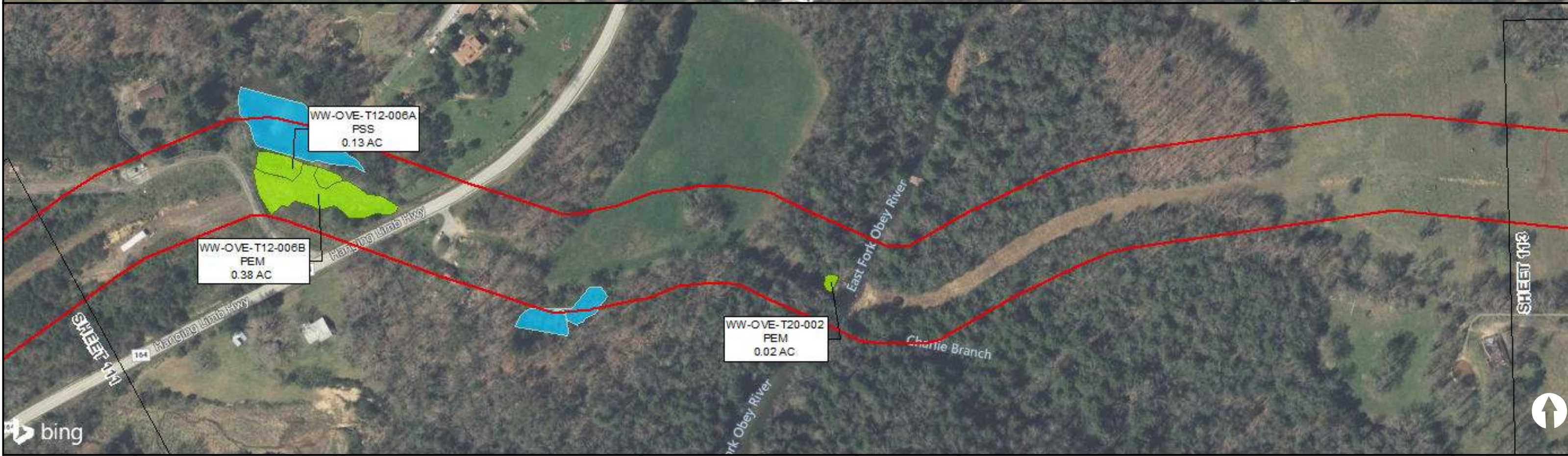
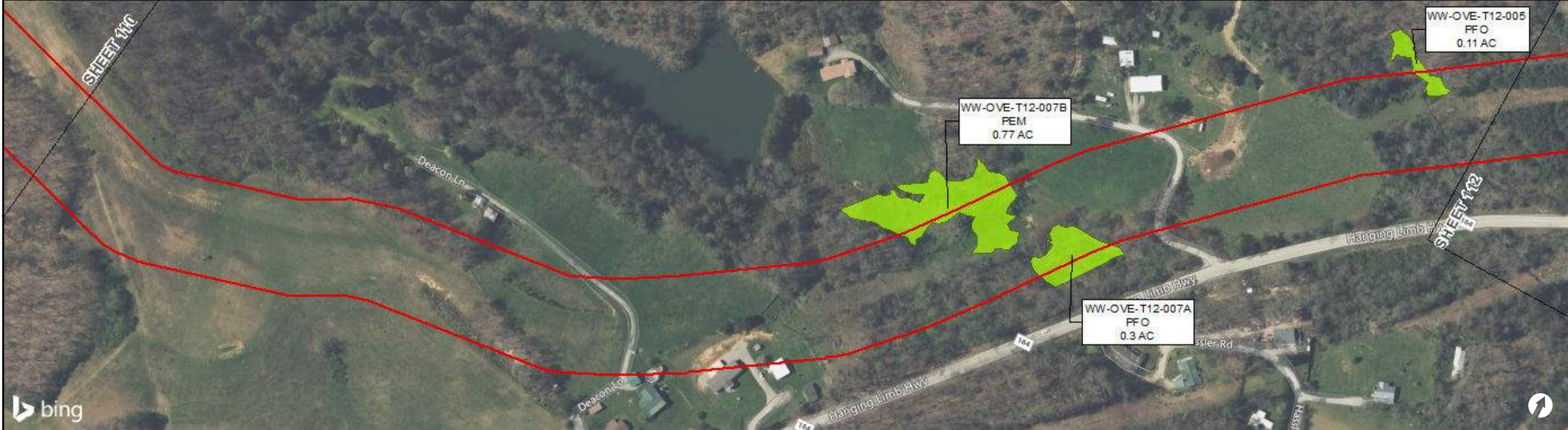




- LEGEND**
- Alt A Pipeline Corridor
 - Delineated Waterbody
 - Delineated Stream
 - Delineated Wetland

0 Feet 200





LEGEND

	Alt A Pipeline Corridor		Delineated Waterbody
	Delineated Stream		Delineated Wetland

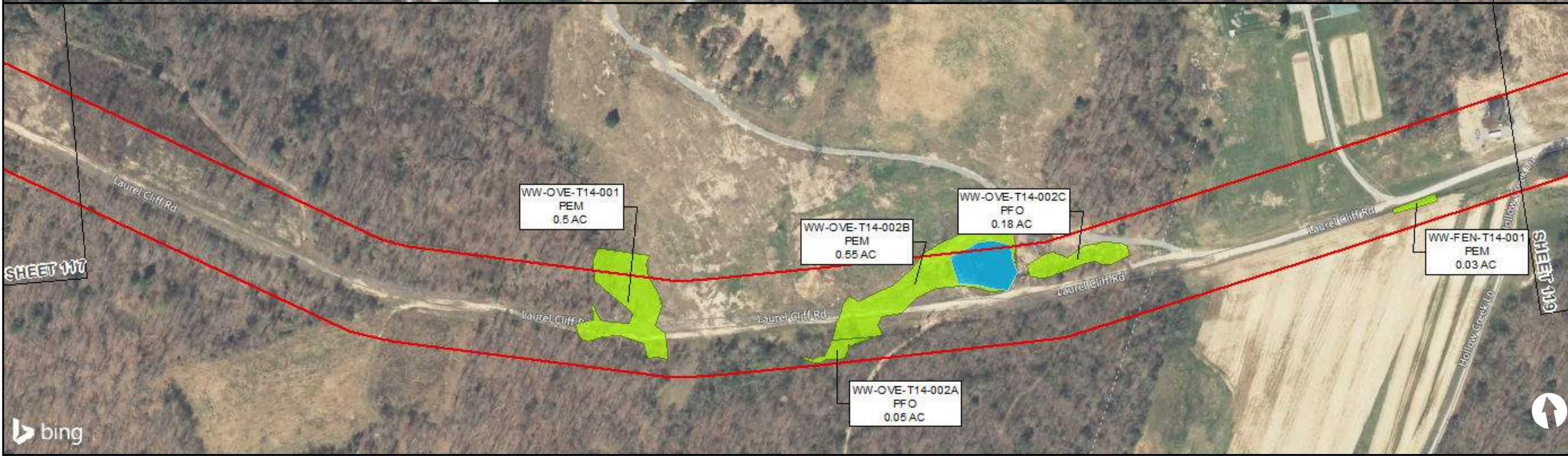








LEGEND

	Alt A Pipeline Corridor		Delineated Waterbody
	Delineated Stream		Delineated Wetland





LEGEND

	Alt A Pipeline Corridor		Delineated Waterbody
	Delineated Stream		Delineated Wetland

0 Feet 200





- LEGEND**
- Alt A Pipeline Corridor
 - Delineated Waterbody
 - Delineated Stream
 - Delineated Wetland

0 Feet 200





- LEGEND**
- Alt A Pipeline Corridor
 - Delineated Stream
 - Delineated Waterbody
 - Delineated Wetland

0 Feet 200





- LEGEND**
- Alt A Pipeline Corridor
 - Delineated Waterbody
 - Delineated Stream
 - Delineated Wetland

0 Feet 200





- LEGEND**
- Alt A Pipeline Corridor
 - Delineated Waterbody
 - Delineated Stream
 - Delineated Wetland





- LEGEND**
- Alt A Pipeline Corridor
 - Delineated Stream
 - Delineated Waterbody
 - Delineated Wetland

0 Feet 200





- LEGEND**
- Alt A Pipeline Corridor
 - Delineated Waterbody
 - Delineated Stream
 - Delineated Wetland

0 Feet 200





- LEGEND**
- Alt A Pipeline Corridor
 - Delineated Waterbody
 - Delineated Stream
 - Delineated Wetland

0 Feet 200

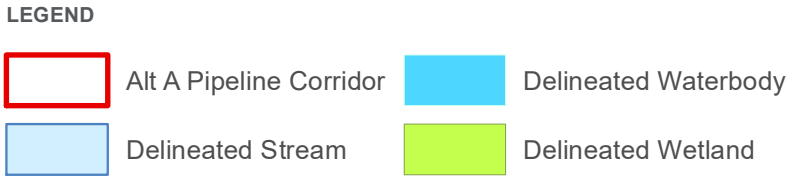




- LEGEND**
- Alt A Pipeline Corridor
 - Delineated Waterbody
 - Delineated Stream
 - Delineated Wetland

0 Feet 200







- LEGEND**
- Alt A Pipeline Corridor
 - Delineated Stream
 - Delineated Waterbody
 - Delineated Wetland

0 Feet 200



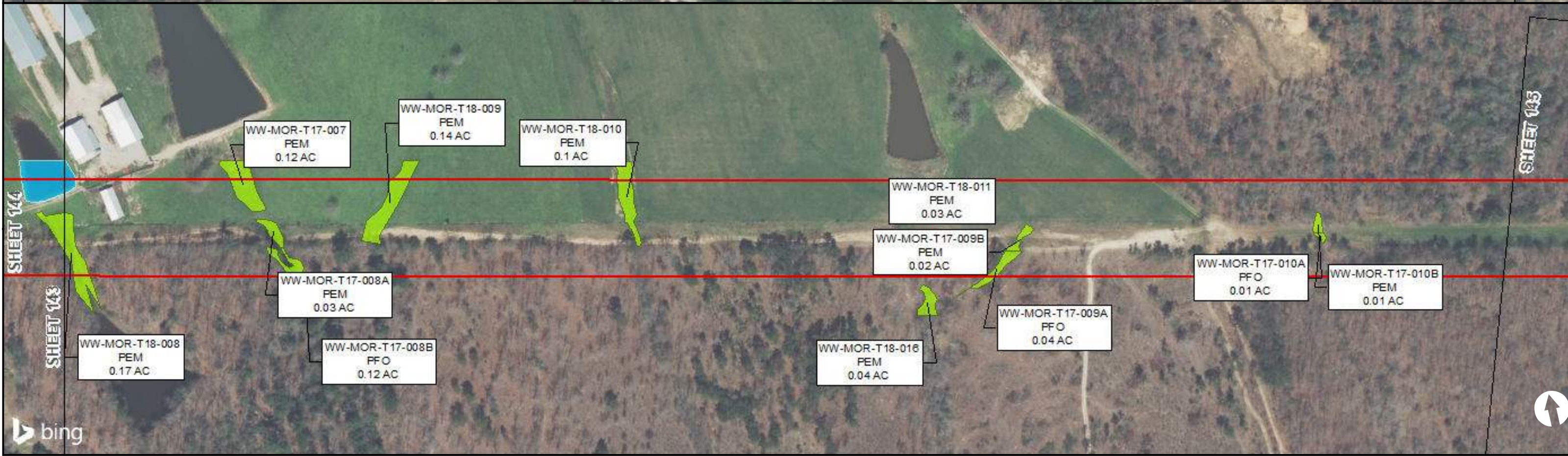


LEGEND

	Alt A Pipeline Corridor		Delineated Waterbody
	Delineated Stream		Delineated Wetland

0 Feet 200

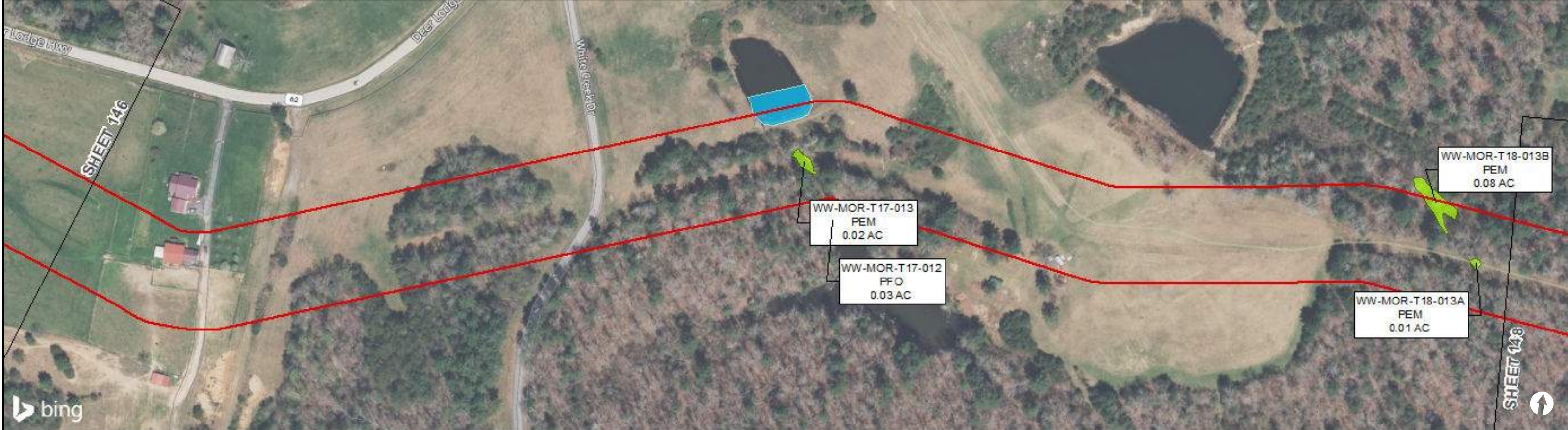




- LEGEND**
- Alt A Pipeline Corridor
 - Delineated Waterbody
 - Delineated Stream
 - Delineated Wetland

0 Feet 200

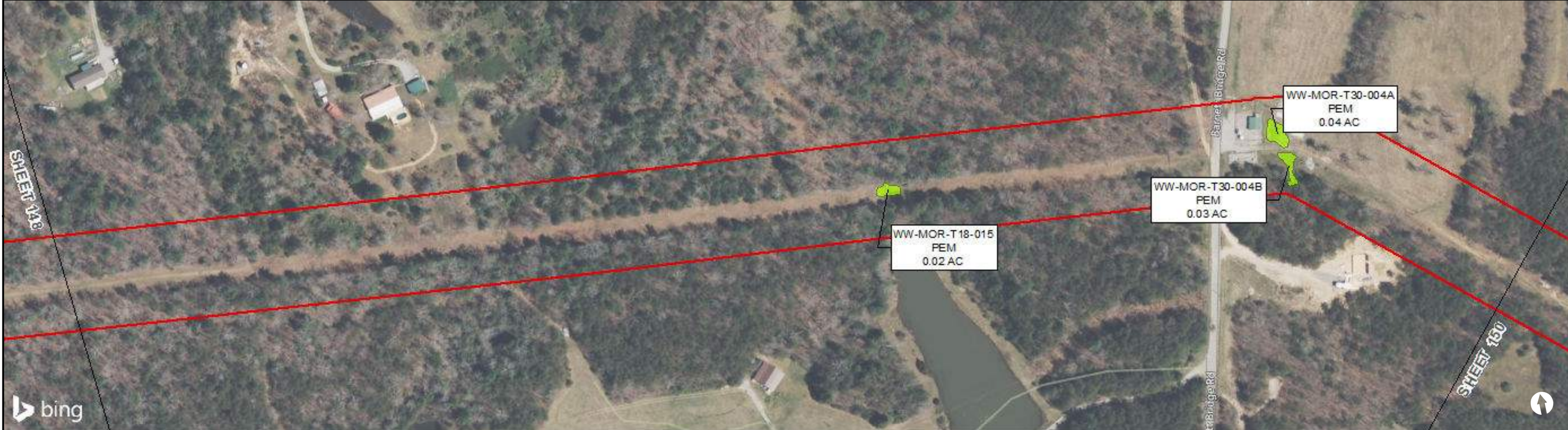




LEGEND

	Alt A Pipeline Corridor		Delineated Waterbody
	Delineated Stream		Delineated Wetland





LEGEND

	Alt A Pipeline Corridor		Delineated Waterbody
	Delineated Stream		Delineated Wetland

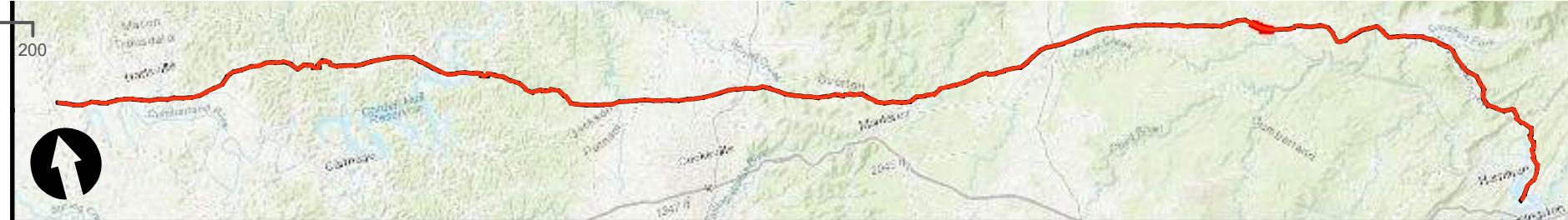
0 Feet 200





- LEGEND**
- Alt A Pipeline Corridor
 - Delineated Waterbody
 - Delineated Stream
 - Delineated Wetland

0 Feet 200

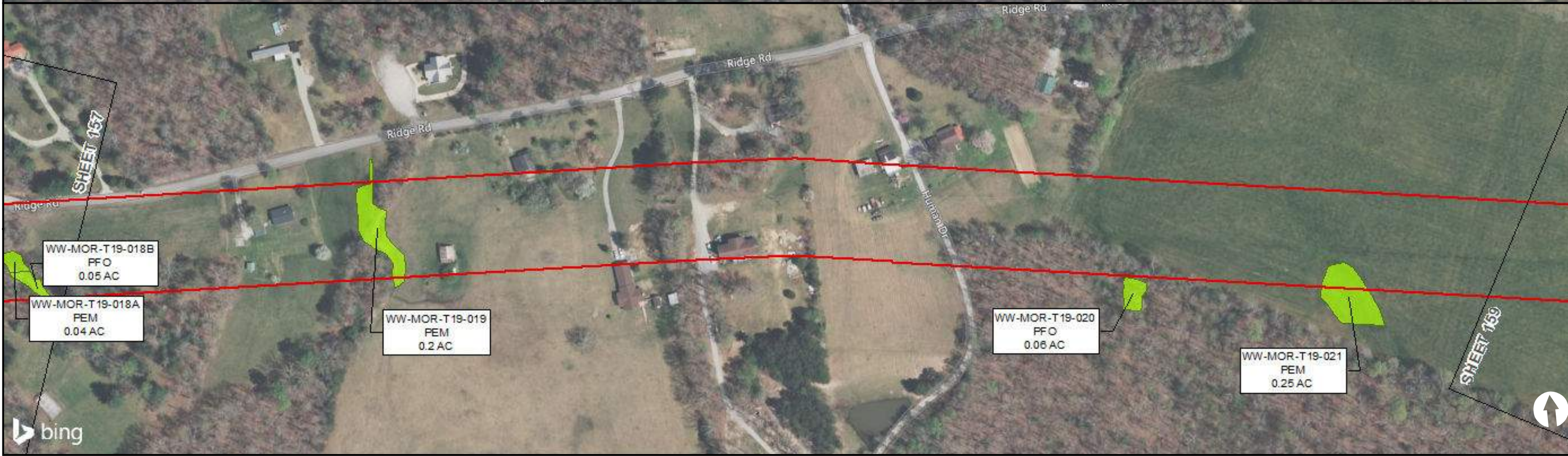




- LEGEND**
- Alt A Pipeline Corridor
 - Delineated Waterbody
 - Delineated Stream
 - Delineated Wetland

0 Feet 200





- LEGEND**
- Alt A Pipeline Corridor
 - Delineated Waterbody
 - Delineated Stream
 - Delineated Wetland

0 Feet 200





LEGEND

	Alt A Pipeline Corridor		Delineated Waterbody
	Delineated Stream		Delineated Wetland

0 Feet 200





- LEGEND**
- Alt A Pipeline Corridor
 - Delineated Waterbody
 - Delineated Stream
 - Delineated Wetland

0 Feet 200

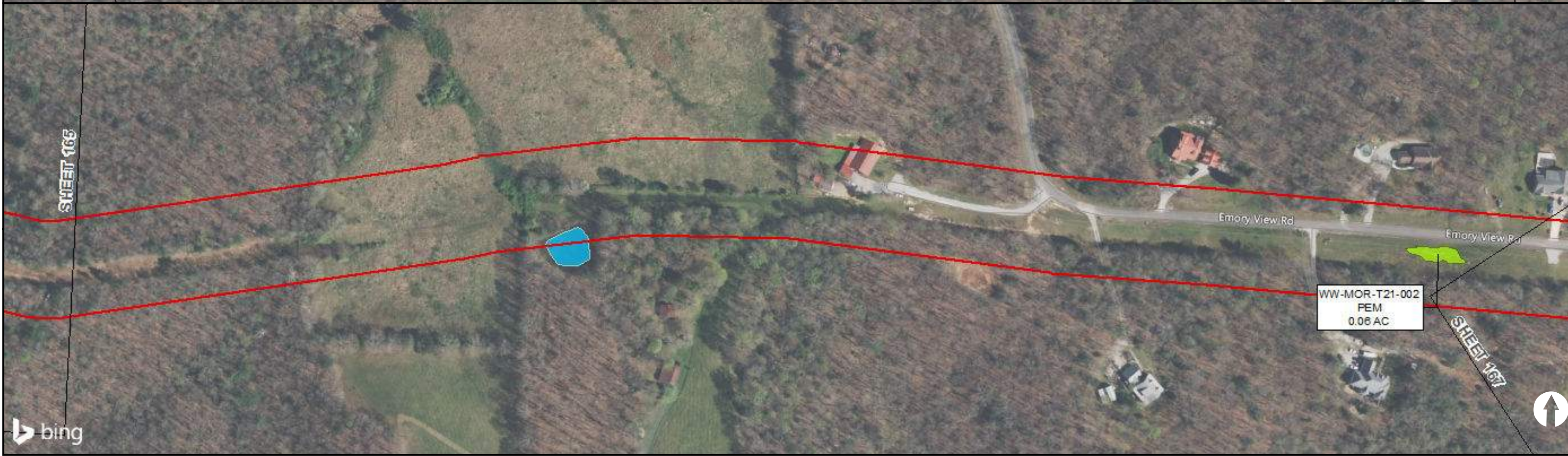




- LEGEND**
- Alt A Pipeline Corridor
 - Delineated Waterbody
 - Delineated Stream
 - Delineated Wetland

0 Feet 200



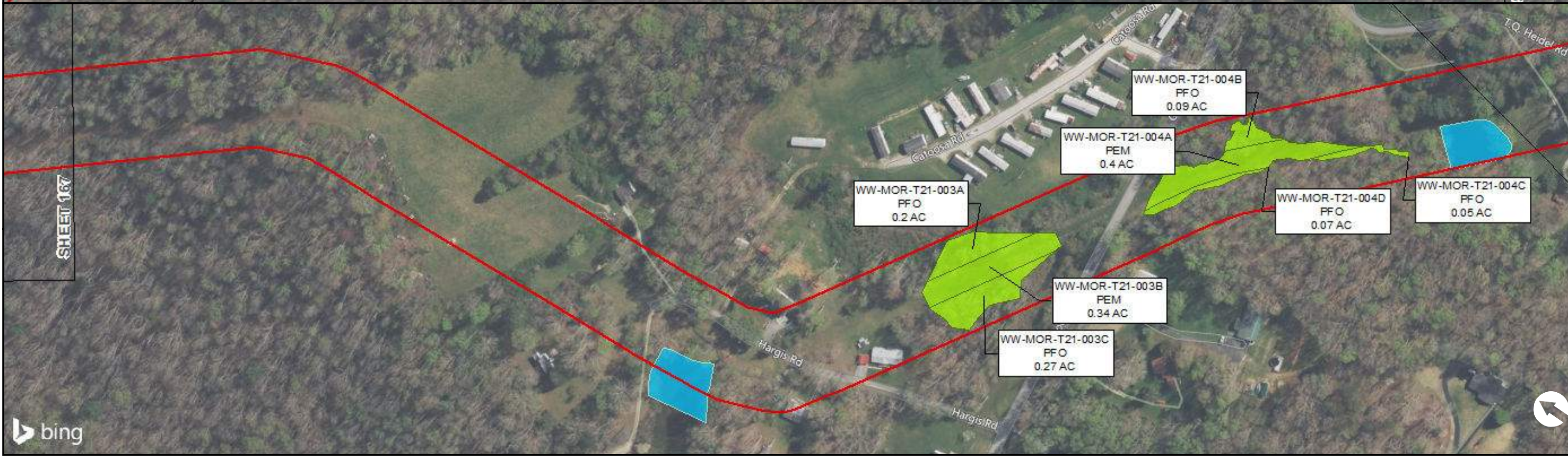
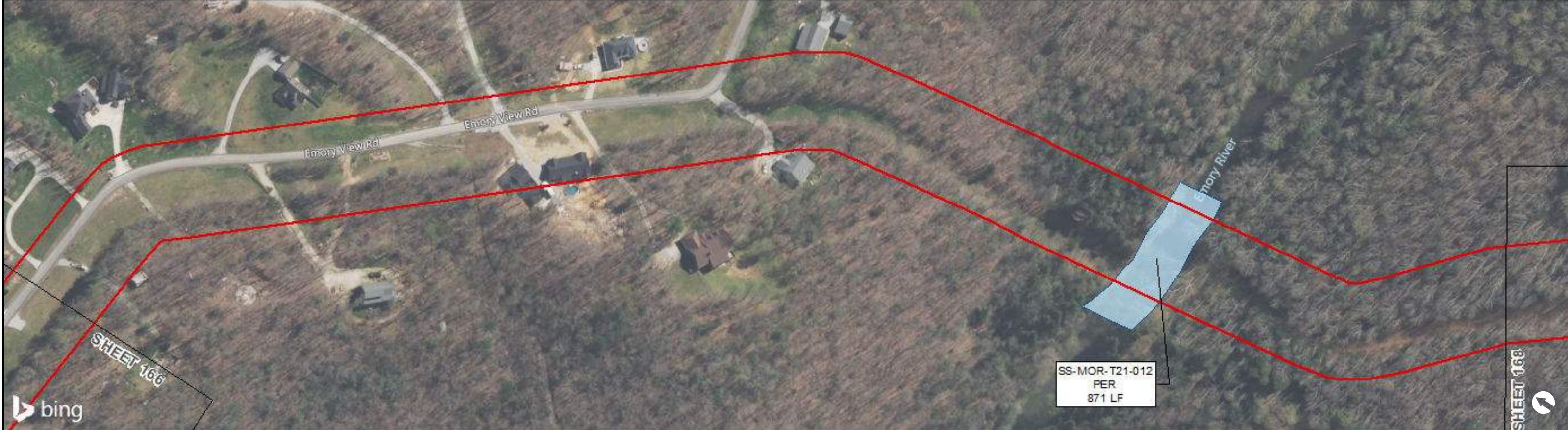


LEGEND

	Alt A Pipeline Corridor		Delineated Waterbody
	Delineated Stream		Delineated Wetland

0 Feet 200





LEGEND





	Alt A Pipeline Corridor		Delineated Waterbody
	Delineated Stream		Delineated Wetland

0 Feet 200

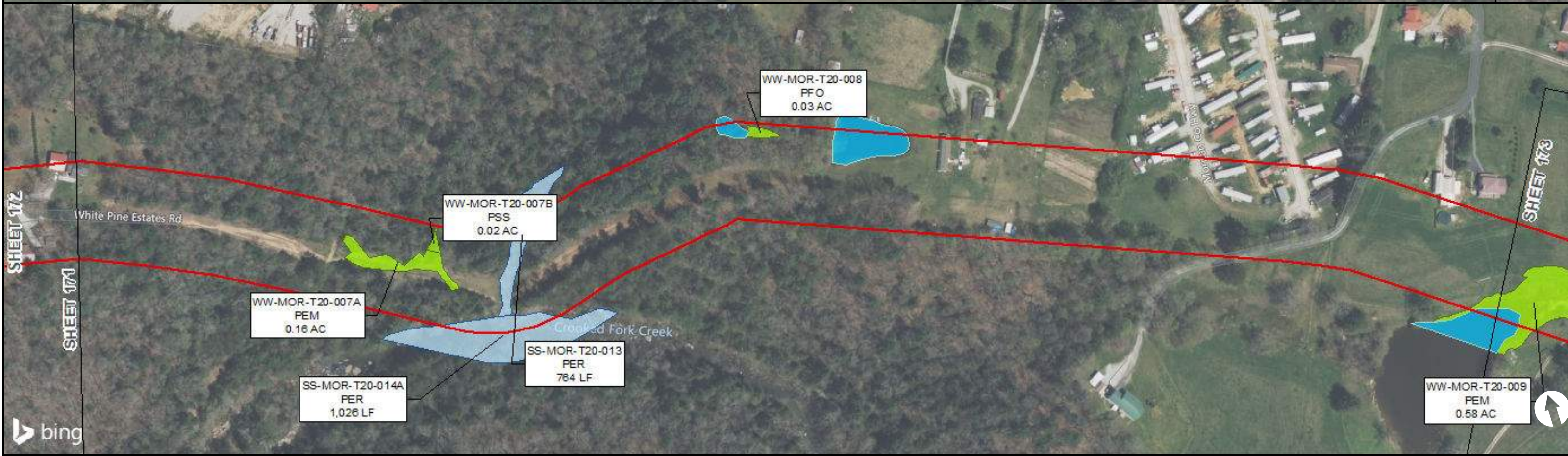




LEGEND

	Alt A Pipeline Corridor		Delineated Waterbody
	Delineated Stream		Delineated Wetland

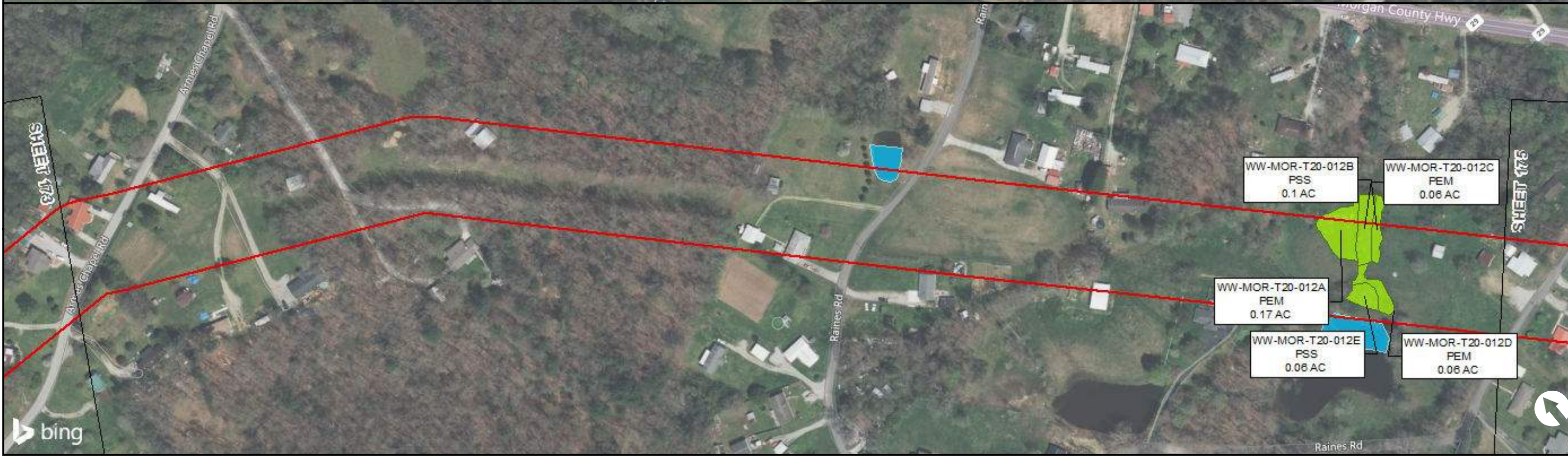




LEGEND

	Alt A Pipeline Corridor		Delineated Waterbody
	Delineated Stream		Delineated Wetland

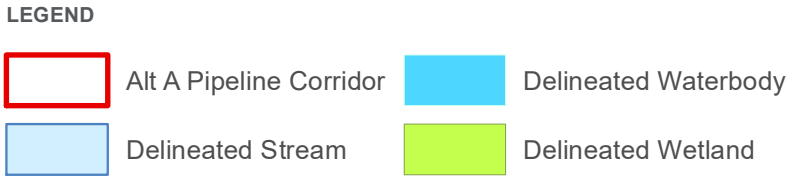


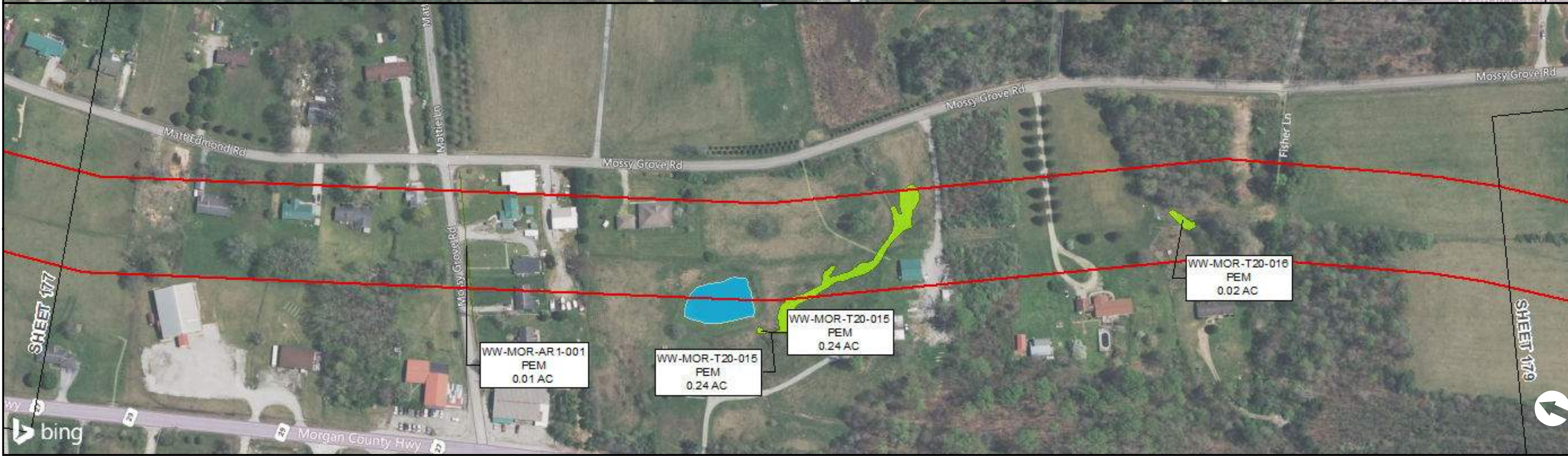
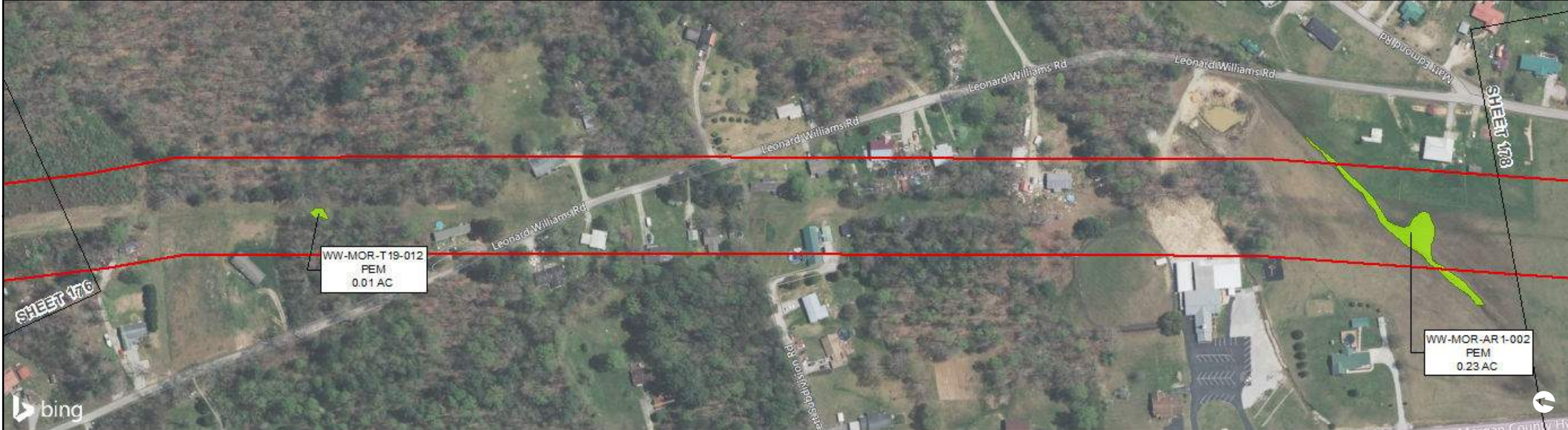


- LEGEND**
- Alt A Pipeline Corridor
 - Delineated Waterbody
 - Delineated Stream
 - Delineated Wetland





0 Feet 200







LEGEND

	Alt A Pipeline Corridor		Delineated Waterbody
	Delineated Stream		Delineated Wetland









- LEGEND**
- Alt A Pipeline Corridor
 - Delineated Waterbody
 - Delineated Stream
 - Delineated Wetland

0 Feet 200





LEGEND

	Alt A Pipeline Corridor		Delineated Waterbody
	Delineated Stream		Delineated Wetland





- LEGEND**
- Alt A Pipeline Corridor
 - Delineated Waterbody
 - Delineated Stream
 - Delineated Wetland

0 Feet 200



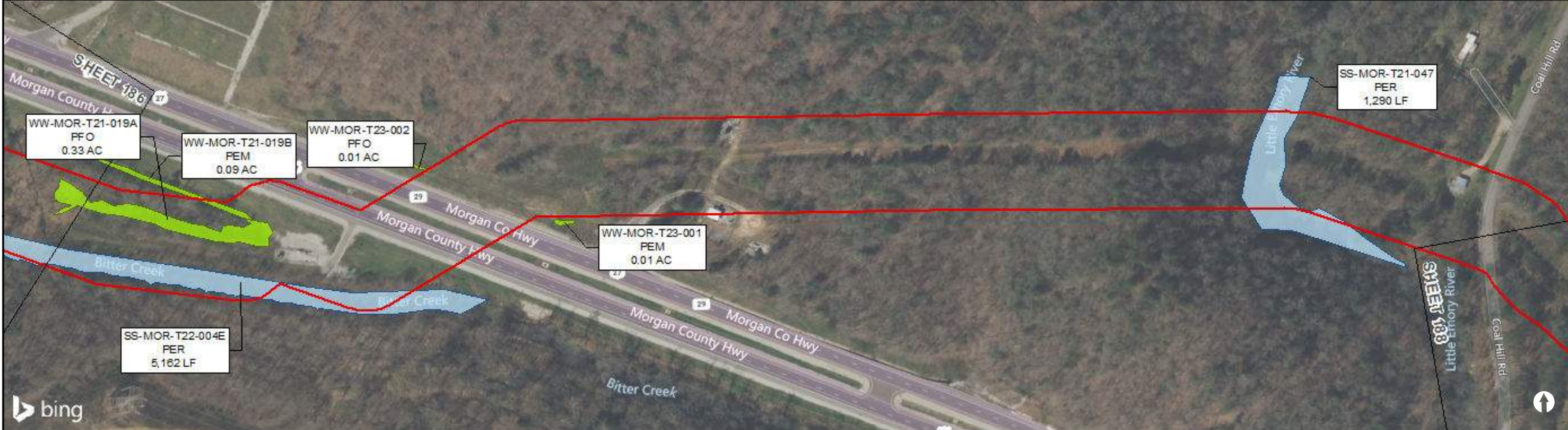


LEGEND

	Alt A Pipeline Corridor		Delineated Waterbody
	Delineated Stream		Delineated Wetland

0 Feet 200

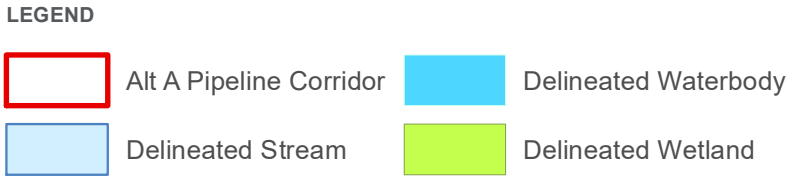


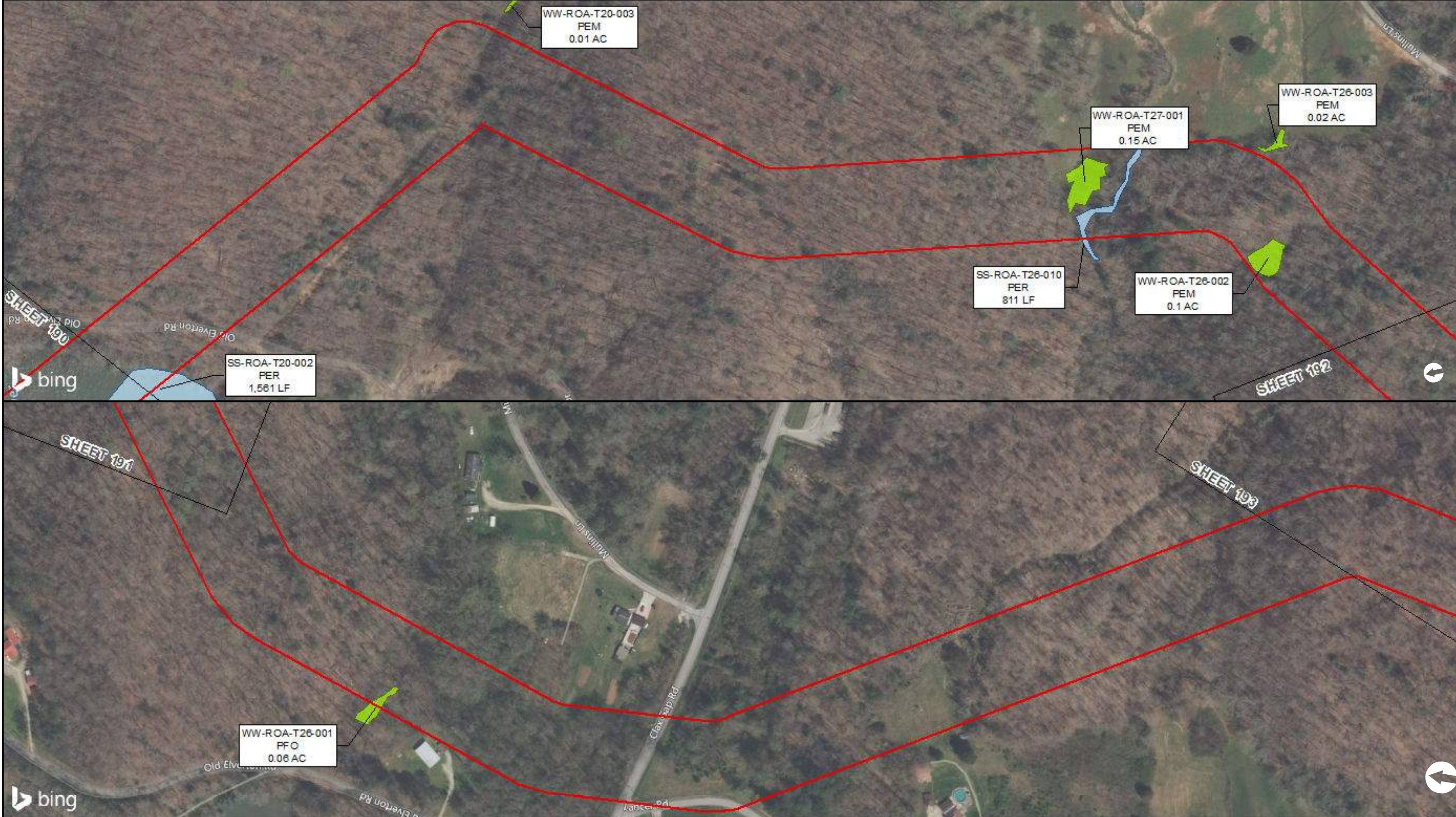


LEGEND

	Alt A Pipeline Corridor		Delineated Waterbody
	Delineated Stream		Delineated Wetland







LEGEND

- Alt A Pipeline Corridor
- Delineated Waterbody
- Delineated Stream
- Delineated Wetland





LEGEND

	Alt A Pipeline Corridor		Delineated Waterbody
	Delineated Stream		Delineated Wetland

0 Feet 200





- LEGEND**
- Alt A Pipeline Corridor
 - Delineated Waterbody
 - Delineated Stream
 - Delineated Wetland

0 Feet 200





- LEGEND**
- Alt A Pipeline Corridor
 - Delineated Waterbody
 - Delineated Stream
 - Delineated Wetland

DATA SOURCE: Stantec 2023

0 Feet 200

