

















# Office of Environment and Research

## Recreation Area Matrix

<b>Cherokee Reservoir</b>														
Recreation Area	Camping	Lodging	Showers	Boat Ramps	Marina	Gas	Picnic Shelter	Playground	Swimming Area	Fishing Piers	Trails	Golf Course	Visitors Center	Restaurant
														
Bean Station Ballfields (865-993-0118)								C						
Black Oak Dock (865-673-8171)				X	M P C	X	A							
Byrd Springs Ramp (423-587-7037)				X										
Caney Creek (423-587-7037)				X										
Cardinal Cove Resort, Inc (423-593-8441)			X	X	M P	X	A P		B P	X				
Cedar Hill Dock (865-673-8171)				X	M P C	X	A							
Cherokee Dam Ramp (423-587-7037)				X										
Cherokee Dam Reservation (800-882-5263) *	E D		X	X			A P	P C	B		M		O	
Cherokee Lake Campground (423-272-3333)	E	C			M				P					
Cherokee Marina (423-272-6120)				X	M	X	A							
Cherokee Park (423-586-0260)	E N		X				A P	P	P	X				
County Line Ramp (423-587-7037)				X										
Everheart Campground (423-587-3559)	E		X	X			P	P						
Fall Creek Dock - Heron Point (423-581-4701)	E N			X	M P C	X								
Gap Branch Ramp (800-882-5263) *				X										
German Creek Ramp (423-587-7037)				X										
German Creek Resort (865-767-3505)				X	M P	X								X
Gilmore Dock, Inc (865-767-2177)			X	X	M C	X								
Grainger County Park (865-828-3513)				X			A P	P						
Greenlee's Fall Creek Campground (865-587-8866)	E N		X	X			P		B					
Greenlee's May Springs (865-828-6174)	E N		X	X	M C	X	P	C	B			X		
Greenlee's RV & Marine (865-828-5088)	E	C	X	X	M C	X	P	C	B					X
Hamblen County Boat Dock (423-586-2939)				X	M P C	X								X
Highway 25E Pier (423-587-7037)										X				
John Sevier Campground (800-882-5263) *	N D			X			A							
Kidwell Ridge Ramp (423-587-7037)				X										
Lakeside Campground (423-272-5631)	E			X			P	P						
Lakeside Marina (865-993-5798)				X	M	X	A		B	X				X

\* Operated by TVA

Note: Key for letter abbreviations are shown on last page.



# Office of Environment and Research Recreation Area Matrix

Recreation Area	Camping	Lodging	Showers	Boat Ramps	Marina	Gas	Picnic Shelter	Playground	Swimming Area	Fishing Piers	Trails	Golf Course	Visitors Center	Restaurant
Lambdin Branch Ramp (423-587-7037)				X										
Malinda's Ferry Ramp (423-587-7037)				X										
Mossy Creek Wildlife Viewing Area (865-471-3470)											M			
Oak Grove Ramp (423-587-7037)				X										
Panther Creek State Park (423-587-7046)	E G D		X	X			A P	P C	P		M		C O	
Quarryville Ramp (423-587-7037)				X										
Tate Springs Ramp (423-587-7037)				X										
Taylor's Lakeside Campground (865-993-6999)	E				M									
Twin Churches Ramp (423-587-7037)				X										
WA-NI Village Boat Dock (865-828-5547)	E	M	X	X	M	X	A P	P C	B	X				X
Wildcat Creek (Frog Pond) (423-587-7037)				X										

*Updated 2011*

\* Operated by TVA

*TVA does not guarantee that this information is current or accurate.*

Camping	
E	Campsites with Electricity/Water
N	Campsites without Electricity/Water
G	Group Camp Facilities
D	Dump Station

Lodging	
M	Motel/Hotel
C	Rental Cabins

Picnic Area/Shelter	
A	Picnic Tables
G	Group Picnic
P	Picnic Pavilion

Playground	
P	Children's Play Equipment
C	Play Court

Swimming Area	
B	Beach
P	Swimming Pool

Trails	
W	Walking/Running Trail
B	Bike Trail
Q	Equestrian Trail
H	Hiking Trail
I	Hiking Trail - Interpretive
M	Miscellaneous Trail
R	Off Road Vehicle Trail

Visitors Center	
C	Visitor Center
O	Visitor Overlook
M	Museum or Nature Center

Showers / Boat Ramp / Gas / Fishing Piers / Golf Course / Restaurant	
X	Recreation Facility is Located on the Indicated Reservoir

Marina	
M	Marina/Boat Dock
P	Boat Sewage Pumpout
C	Certified Clean Marina