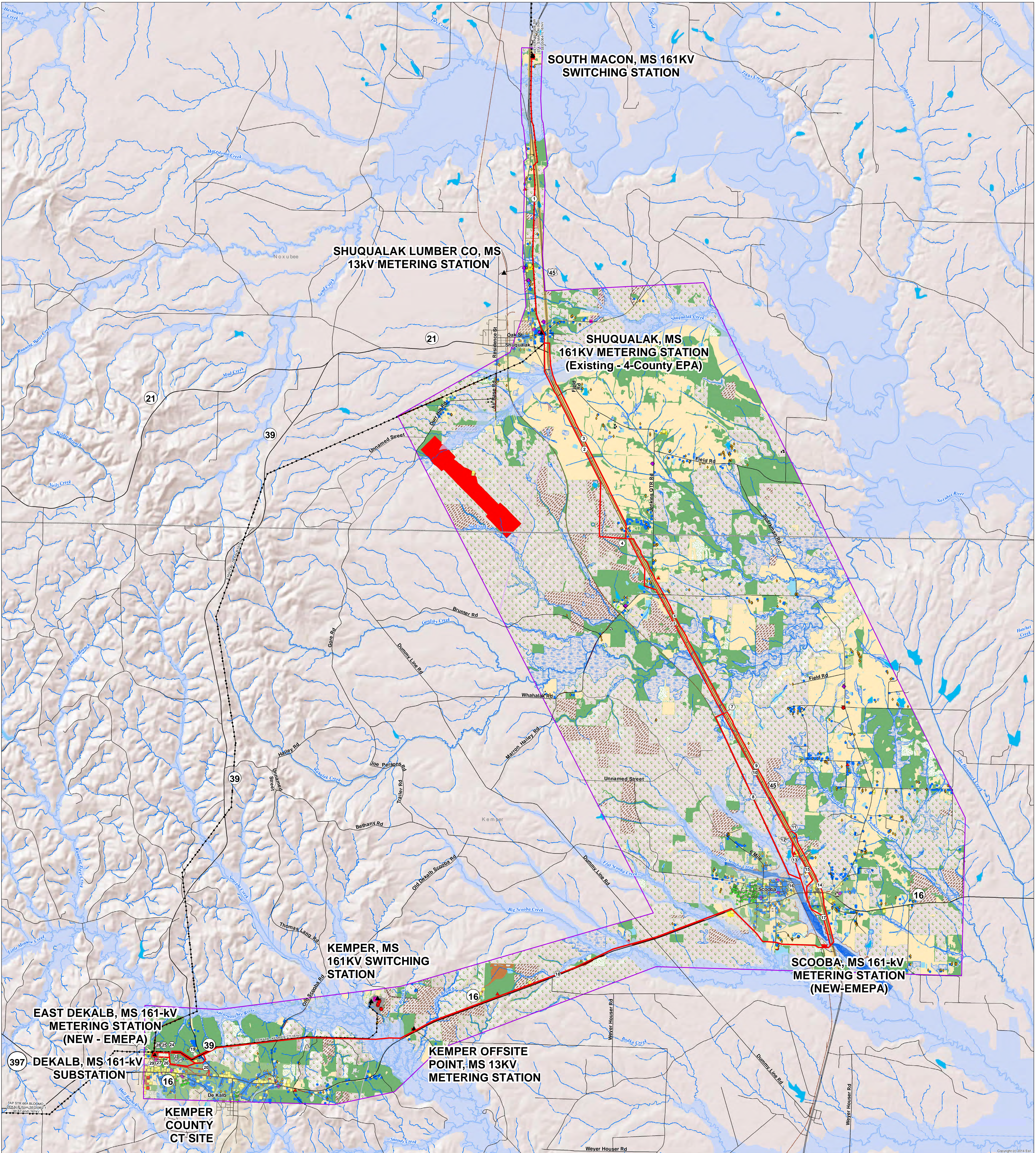
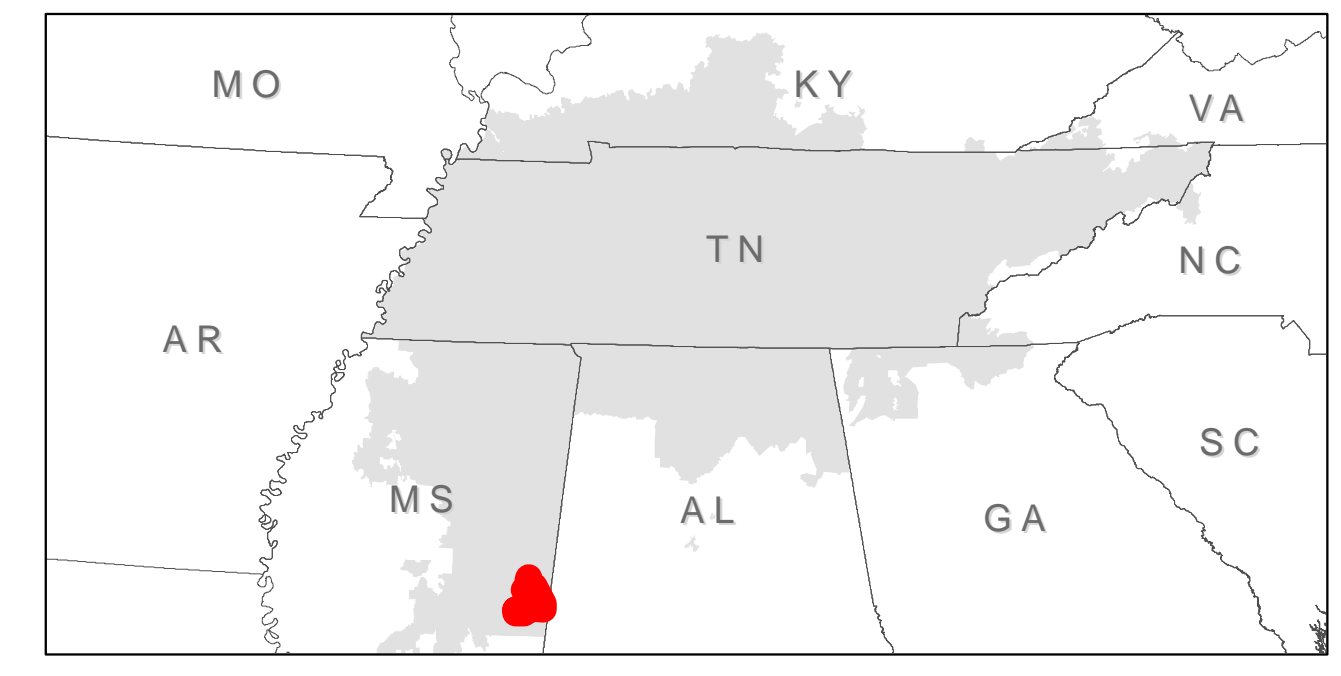
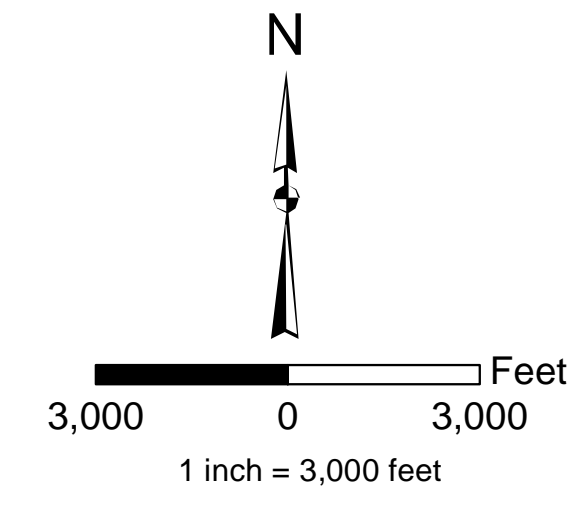


TVA South Macon - DeKalb No. 2, MS Proposed Transmission Project



Legend

- | | | | | | | | | | | | |
|-------------------------|---------------------|------------|-----------------------------|----------------|-----------------------------|--|---------------------|----------------|--|--------------------------|--------------------------|
| Alternative Route | County Boundary | Dwelling | Industrial, Gas or Oil Tank | Airport | Disturbed Area | Forest Clear-cut | Health Related | Park | Sewage Treatment | Water Treatment | FEMA Flood Hazard Zone |
| Transmission Stations | Scaled Buildings | Barn | Oversized Structures | Athletic Field | Dump/Landfill | Educational | Military | Pipeline (ROW) | Shrub/Scrub | Wetland | FEMA 100 Year Flood Zone |
| Transmission Structures | Perennial Stream | Church | Radio Tower | Campground | Electric Transmission (ROW) | Folioculture, Orchards, Vineyards, Nurseries | Major Highway (ROW) | Plantation | Substation | FEMA 500 Year Flood Zone | FEMA Floodway |
| Transmission Lines | Intermittent Stream | Commercial | School | Cemetery | Major Highway (ROW) | Floriculture, Orchards, Vineyards, Nurseries | Railroad | Religious | Transportation, Communication, Utility | Water | Econ. Dev. Ind. Site |
| | | Industrial | Water Tank | Communication | Openland | Forest | Residential | Water Tank | | | |