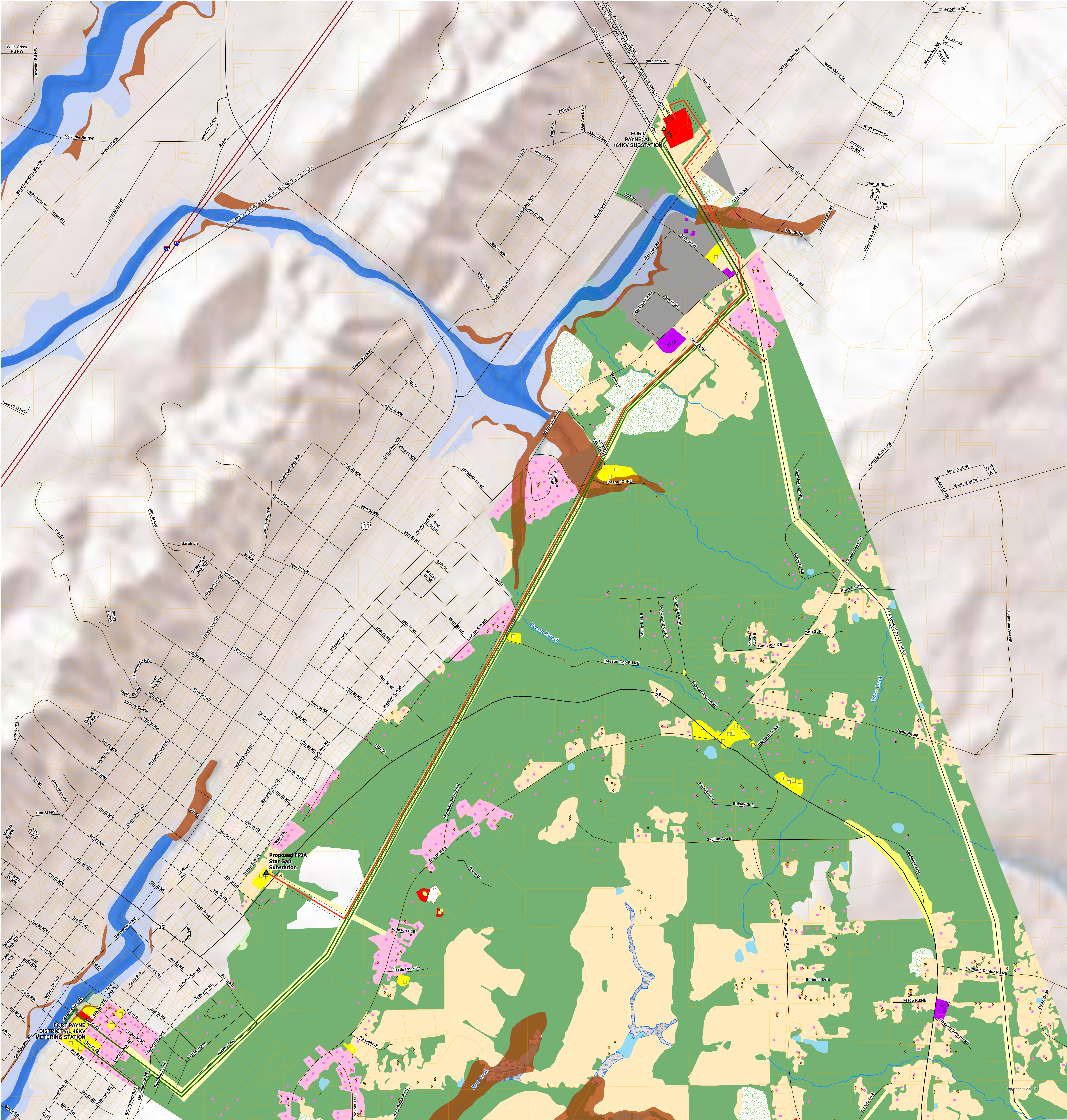
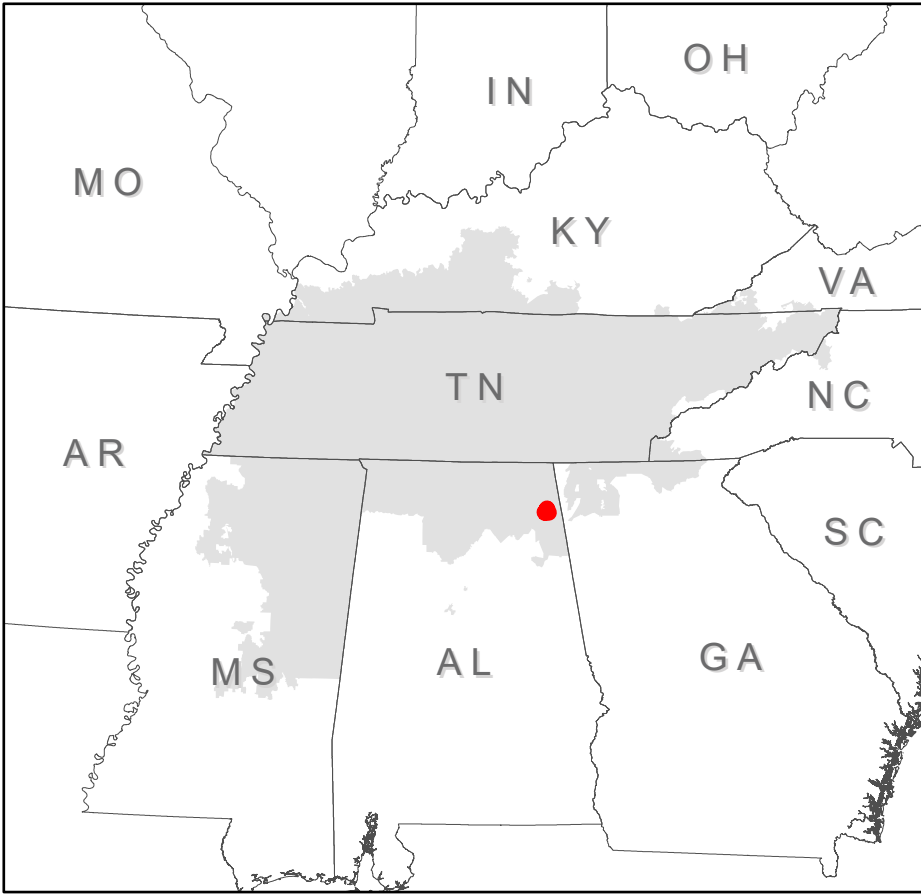
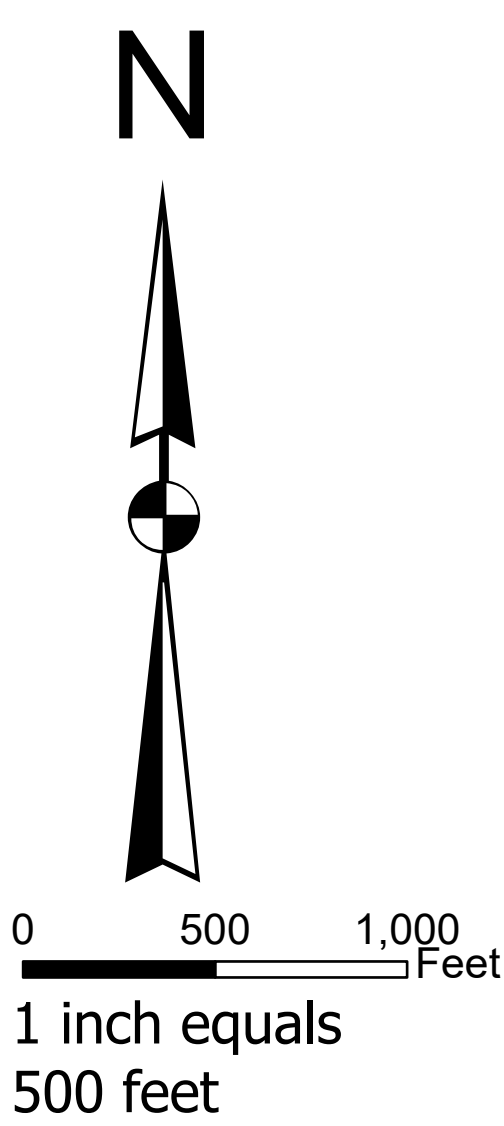




Star Gap, AL Proposed Transmission Project



Legend

- | | | | | | |
|--|--------------------------------|---------------------------------------|-------------|--|------------------------------------|
| PROPOSED FPIA STAR GAP 161-kV SUBSTATION | FEMA Floodway | Radio Tower | Race Course | Center pivot irrigation system | Cemetery |
| Star Gap 161-kV Proposed Centerline | FEMA 500 Year Flood Zone | Church | Substation | Floriculture; Orchards; Vineyards; Nurseries | Commercial, Service, Institutional |
| Existing FPIA 46-kV Transmission Line | Ephemeral, Intermittent Stream | Commercial | Water Tank | Communication | Shrub/Scrub |
| Transmission Stations | Perennial Stream | Barn | Barn | Residential | Openland |
| Transmission Lines | Water Tank | Apartment/Condominium Complex | Junkyard | Religious | Wetland |
| Parcels | Dwelling | Major Highway (ROW) | Industrial | Pipeline (ROW) | Forest |
| FEMA 100 Year Flood Zone | Industrial | Strip-mines, Quarries and Borrow Pits | Educational | Electric Transmission (ROW) | |